



ISLE OF PALMS POLICE DEPARTMENT

MONTHLY REPORT

MAY 2024



SIGNIFICANT DEPARTMENTAL ACTIONS

Incidents of interest in May include 76 arrests, 492 traffic stops, 27 drug related charges, 134 traffic citations, and 12 arrests for driving under the influence.

The Isle of Palms Police Department has one officer participating in the FBI Joint Terrorism Task Force.

ACTIVITY SUMMARY	MAY	YTD	MAY	YTD
	2024	2024	2023	2023
Calls for Service	1352	4847	1453	5160
Incident Reports	155	631	88	398
Traffic Collisions	10	33	14	40
Traffic Stops	492	2109	507	1918
Bicycle Stops	1	5	2	2
Golf Cart Stops	7	19	16	31
Marine Calls for Service	2	8	2	7
Arrests	76	326	77	268
State Law Violations	205	909	243	765
City Ordinance Violations	29	80	22	100
Warning Citations	492	1615	348	1384
Parking Citations	1940	3574	609	1194
Isle of Palms Warrants Served	9	53	17	50
Criminal Investigations-Cases Opened	12	40	19	52
Criminal Investigations-Cases Closed	6	13	5	11
Training Hours	317	1018	31	1645
Coyote Sightings	90	118	5	29
Beach Wheel Chairs Issued	15	25	10	17
REPORTS BY OFFENSE TYPES	MAY	YTD		
	2024	2024		
DUI	12	62		
Other Alcohol Offense	14	48		
Arson/Suspicious Fire	0	0		
Rape/Sexual Assault	0	0		
Assault	6	21		
Indecent Exposure	0	0		
Harassment	1	4		
Drug Incident	37	160		
Homicide/Manslaughter	0	0		
Traffic	40	202		
DUS	19	84		
Robbery	0	0		
Burglary	0	1		
Theft from Motor Vehicle	0	1		
Motor Vehicle Theft	1	1		
Larceny	6	18		
Fraud	1	12		
Suicide (Actual or Attempted)	1	1		
Vandalism	5	11		
Weapon Law Violations	0	6		
Assist Other Agency	9	28		
Noise Violation	24	89		
All Other Offenses	37	119		
TOTAL	213	868		

BEACH RELATED CHARGES	MAY	YTD	MAY	YTD
	2024	2024	2023	2023
Alcohol on Beach	10	19	1	13
Smoking on Beach	1	1	0	0
Litter on Beach	0	0	0	0
Glass on Beach	5	8	0	0
Plastics on Beach	0	0	0	0
Vehicles on Beach	1	1	0	0
Destruction of Sea Oats	0	1	0	0
Dog Off Leash	1	5	9	30
TOTAL	18	35	10	43
CHARGES	MAY	YTD	MAY	YTD
	2024	2024	2023	2023
Attempted Murder	0	0	0	0
Assault	2	4	0	7
Domestic Violence	1	3	2	4
Public Disorderly	9	16	6	12
Burglary	0	0	3	5
Possession of Stolen Vehicle	0	0	0	0
Grand Larceny	0	0	1	1
All Other Larceny	1	1	1	3
Fraud	2	5	0	1
Gun Violation	1	8	3	11
Drug Violations/Sale/Manufacture/ Distribution/Etc.	0	15	4	12
Possession of Controlled Substance	0	5	2	5
Other Drug Possession Methamphetamine/ Cocaine/Cocaine Base/Ecstasy/MDMA/Etc.	0	4	0	3
Simple Possession of Marijuana/Possession 1 oz. or less	23	74	15	51
Drug Equipment Violation	4	24	0	15
Vandalism/Damage to Property	1	1	0	1
Driving Under Suspension	17	85	22	69
Driving Under Influence	12	59	10	44
Other Alcohol Violation	12	58	25	65
Speeding	10	61	39	120
Other Traffic Related	106	516	122	368
Golf Cart Violation	1	3	3	6
Marine Violation	0	0	0	0
Resisting/Hindering/Assaulting Public Official or Police Officer	4	9	1	5
False Information to Police/Fire/Rescue	1	2	0	1
Failure to Stop for Police/Evade/Elude	0	5	1	2
Animal Violation (Other than Dog at Large)	0	8	0	0
Noise Violation	1	2	1	2
Littering	0	2	0	2
Indecent Exposure	0	0	0	0
Business License	12	35	7	28
All Other Charges	5	11	4	29
TOTAL	225	1016	272	872



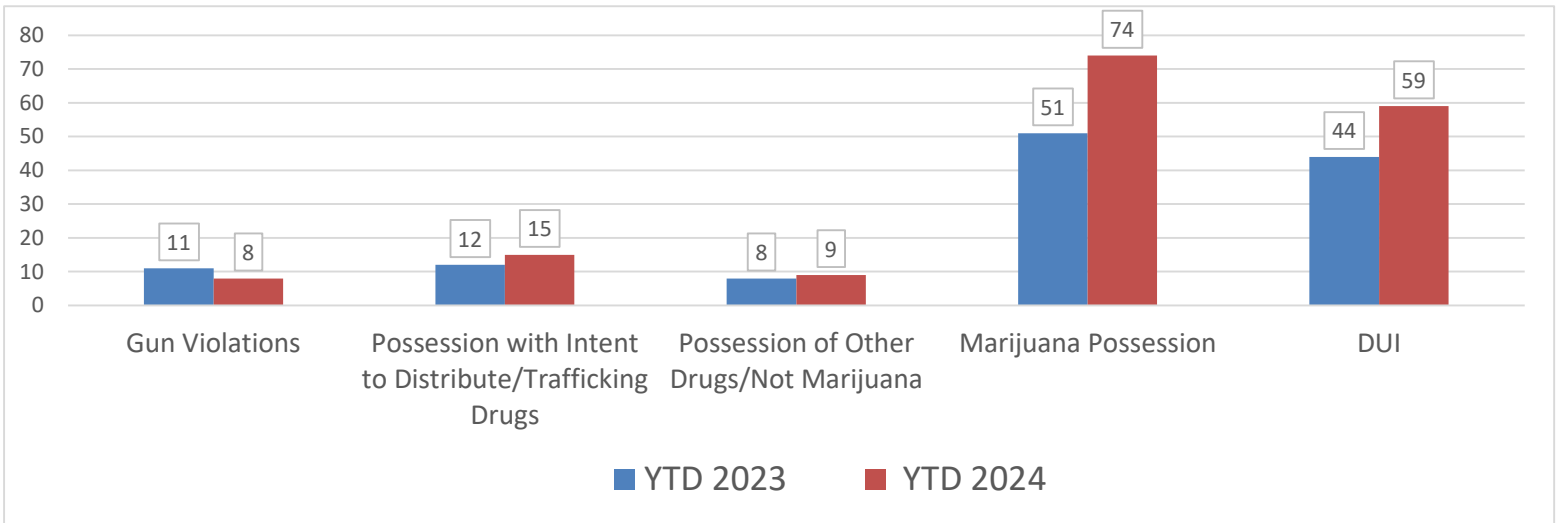
ISLE OF PALMS POLICE DEPARTMENT

MONTHLY REPORT

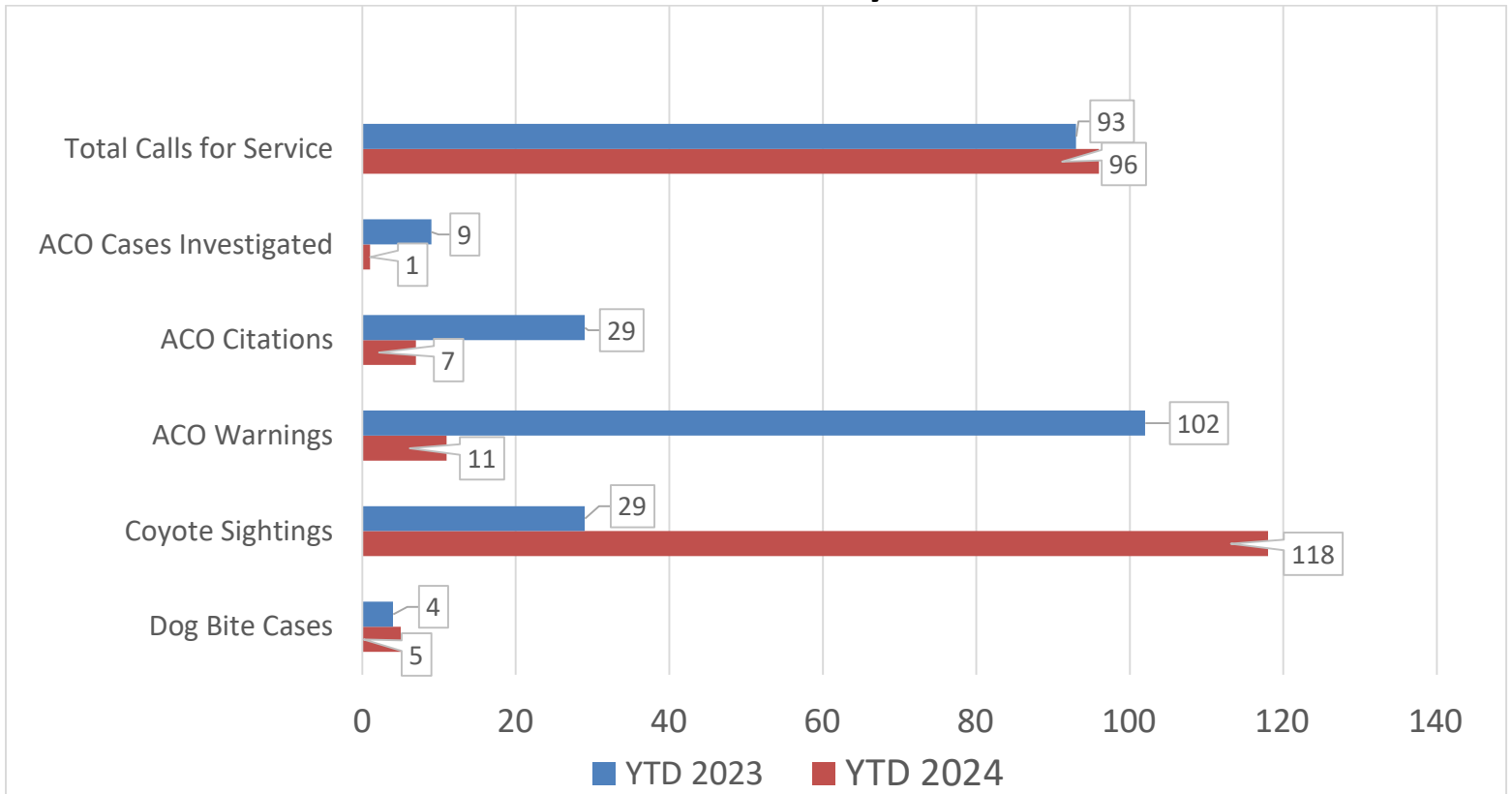
MAY 2024



Drug, Gun, and DUI Charge Trend – Year to Date



Animal Control Activity - Year to Date





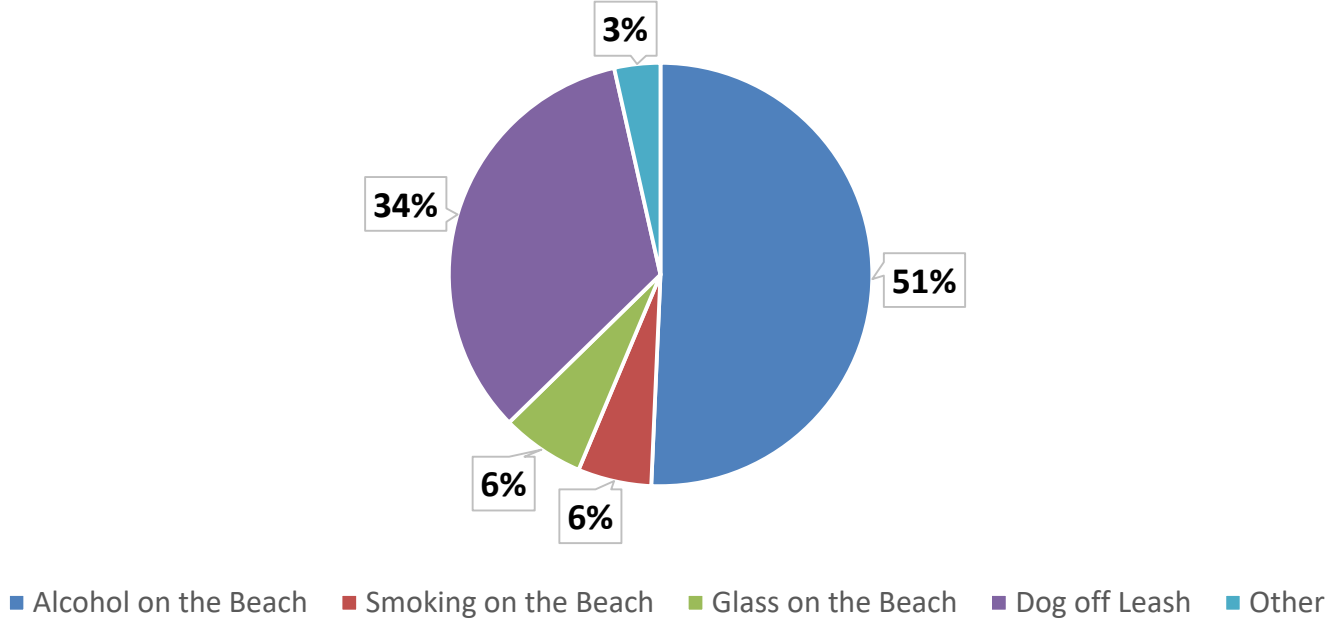
**ISLE OF PALMS POLICE DEPARTMENT
MONTHLY REPORT
MAY 2024**



Beach Services Officer Citation Report – May 2024

Charges	Written Warnings Issued	Citations Issued	Total
Alcohol on the Beach	65	7	72
Smoking on Beach	7	1	8
Litter on Beach	0	0	0
Glass on Beach	4	5	9
Plastics on Beach	0	0	0
Destruction of Sea Oats	0	0	0
Dog Off Leash	47	1	48
Other	5	0	5
Total	128	14	

Beach Services Officer Activity - May 2024





ISLE OF PALMS POLICE DEPARTMENT MONTHLY REPORT MAY 2024

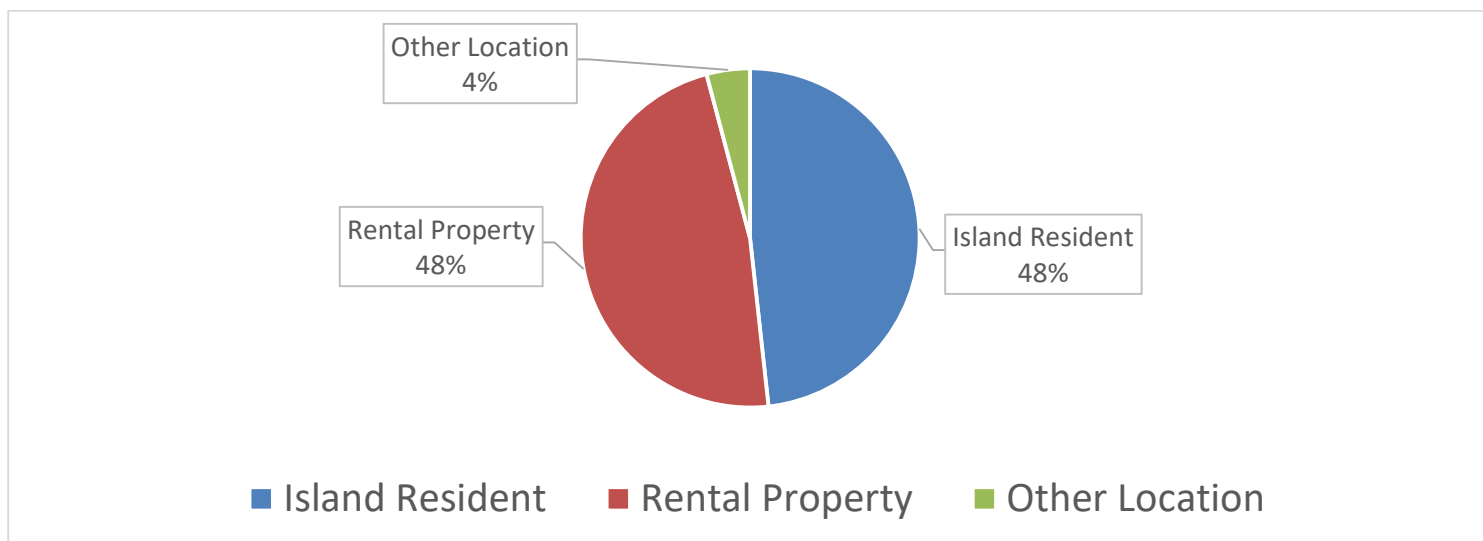


Livability Statistics – May 2024

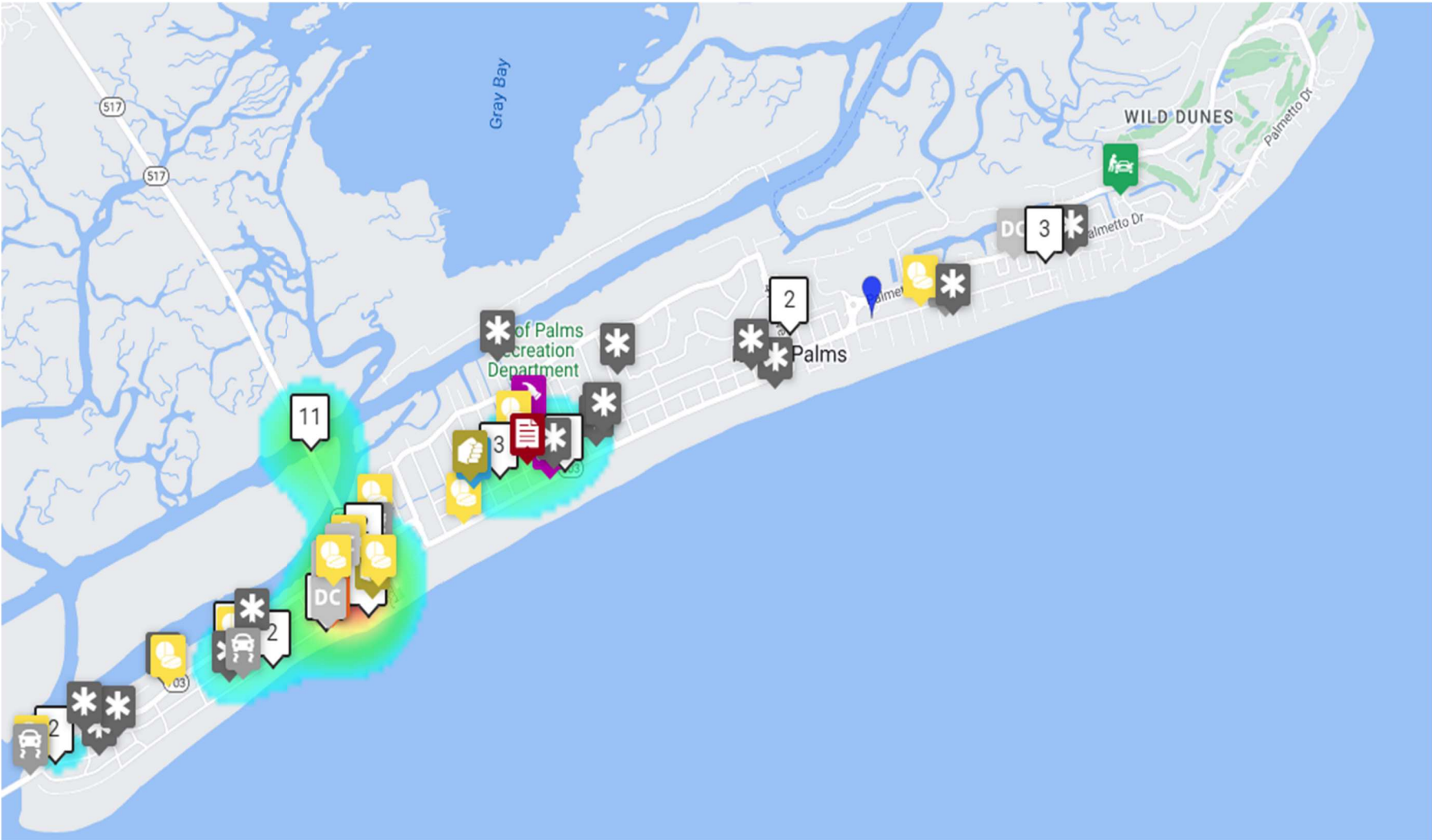
LIVABILITY COMPLAINTS	ISLAND RESIDENT	RENTAL PROPERTY	OTHER LOCATIONS	TOTAL COMPLAINTS
NOISE	6	17	2	25
FIREWORKS	0	0	0	0
UNKEMPT LOTS	0	0	0	0
RIGHT-OF-WAY OBSTRUCTION	7	0	0	7
BUSINESS LICENSE	15	4	4	23
OTHER RENTAL PROPERTY VIOLATIONS NOT LISTED	0	0	0	0
SHORT TERM RENTAL OCCUPANCY VIOLATIONS	0	0	0	0
SHORT TERM RENTAL VEHICLE LIMIT VIOLATIONS	0	0	0	0
ROLL CART VIOLATIONS	42	48	0	90
TOTAL	70	69	6	145
% BY CATEGORY	48%	48%	4%	

CITATIONS	WARNINGS	UNFOUNDED	COMPLAINT DISPOSITION
1	11	13	25
0	0	0	0
0	0	0	0
0	7	0	7
12	2	9	23
0	0	0	0
0	0	0	0
0	0	0	0
1	89	0	90
14	109	22	145
10%	75%	15%	

Livability Complaint by Property Type – May 2024



INCIDENT REPORT DENSITY/HEAT MAP MAY 2024





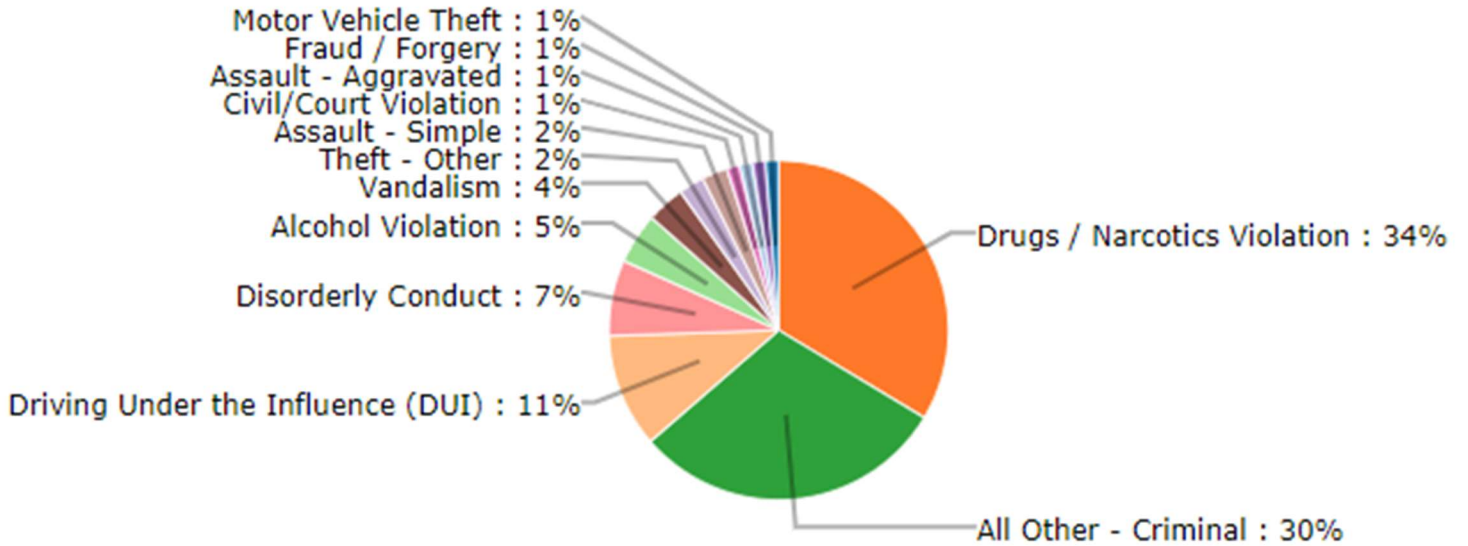
ISLE OF PALMS POLICE DEPARTMENT

MONTHLY REPORT

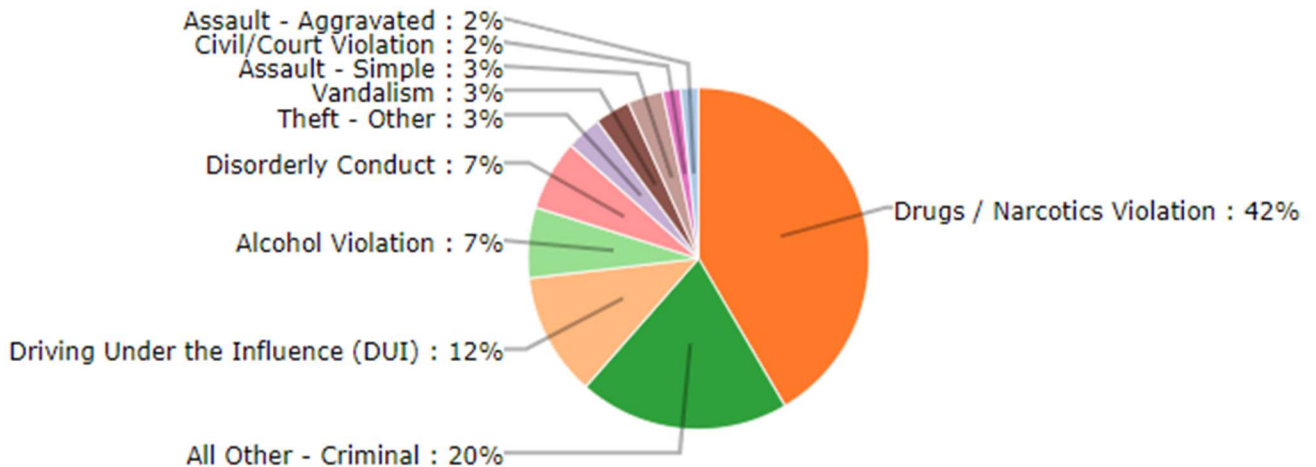
MAY 2024



Reported Incident Crime Class Types – May 2024



Reported Incident Crime Class Types (Red Area) – May 2024



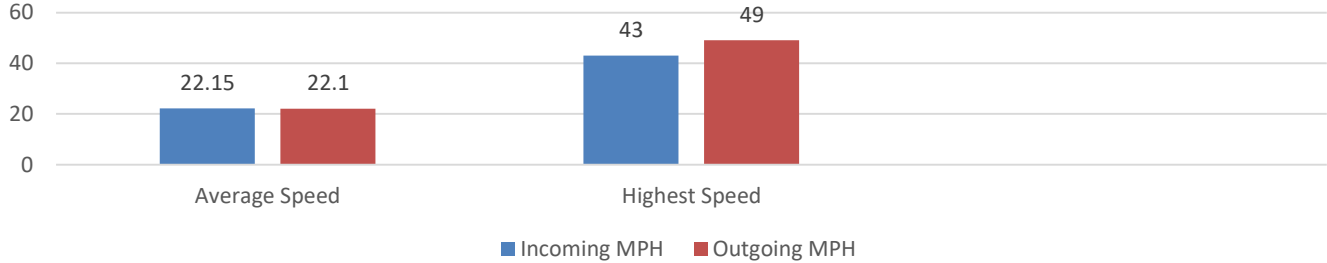
“All Other” includes incidents related to animals, noise, livability, and other violations.



ISLE OF PALMS POLICE DEPARTMENT MONTHLY REPORT MAY 2024



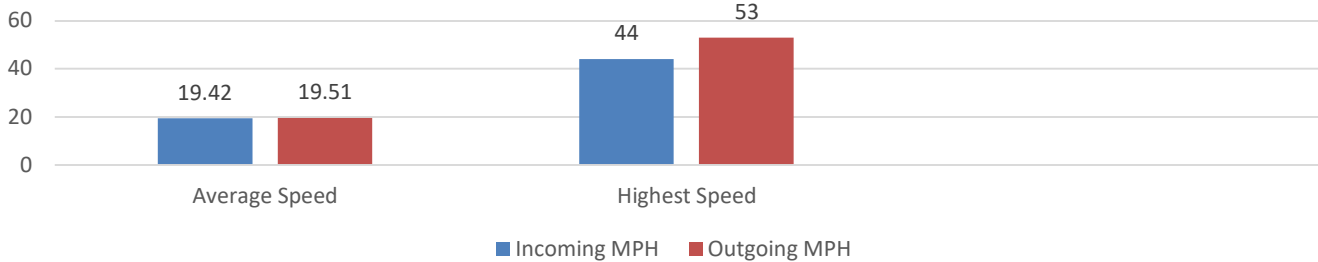
41st Ave Radar Stats (Wildwood side) May 2024



Total Incoming Vehicles – 34552
Total Outgoing Vehicles – 35888

Busiest Day of the Month: May 27, 2024
Total Vehicles Incoming: 1731
Total Vehicles Outgoing: 1708


41st Ave Radar Stats (Marginal side) - May 2024



Total Incoming Vehicles – 25,978
Total Outgoing Vehicles – 20,648

Busiest Day of the Month: May 27, 2024
Total Vehicles Incoming: 1528
Total Vehicles Outgoing: 953

Mobile Radar Trailer - May 2024





PCI MUNICIPAL SERVICES MAY 2024

Description	Valid Count	Cancel Count	Paid Count	Void and Reissue	Total Citations Issued	Total Warnings Issued
PARKED IN LOADING ZONE	0	3	0	0	3	0
DOUBLE PARKED	11	17	6	0	34	8
PARKED ON A BEACH ACCESS	7	0	0	0	7	1
BLOCKING VEHICLE ACCESS	1	0	1	0	2	0
PARKED AGAINST THE FLOW OF TRAFFIC	98	14	79	1	192	8
BLOCKING DRIVEWAY	2	0	1	0	3	2
NON-PAYMENT	369	112	248	12	741	10
PARKED WITHIN 15' FEET OF A FIRE HYDRANT	5	0	4	0	9	0
HANDICAP / NON-VISIBLE PLACARD	3	0	0	0	3	0
MUST PARK ANGLED	2	2	2	0	6	0
PARKED WITHIN 30' OF A STOP SIGN	3	4	5	0	12	0
RESIDENT PARKING ONLY	133	32	77	1	243	53
MUST PARK PARALLEL	37	22	22	0	81	7
PARKED WITHIN 25' OF INTERSECTION	22	1	8	0	31	1
PARKED WITHIN 4' OF PAVEMENT	176	13	174	1	364	16
NO PARKING ZONE	71	19	48	0	138	26
PARKED IN OR WITHIN 20' OF A CROSSWALK	9	0	6	0	15	1
GOLF CART PARKING ONLY	8	0	3	0	11	0
PARKED MORE THAN 18" FROM STREET CURB	1	0	0	0	1	0
TIRES ON THE ROADWAY	25	5	12	2	44	5
Total	983	244	696	17	1940	138

*Per PCI Municipal Services, the Heat Map Software is not available this month.