

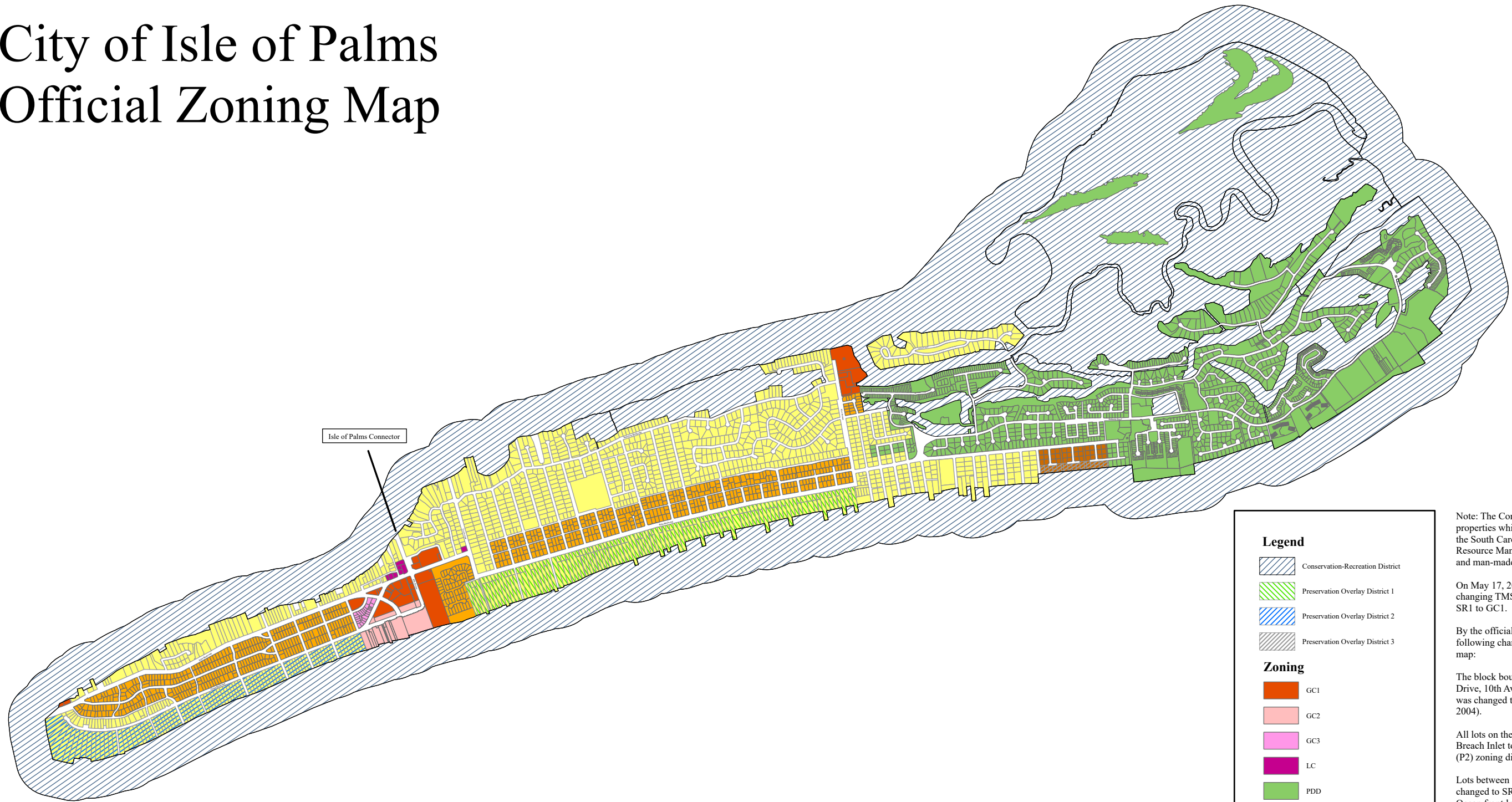


# City of Isle of Palms Official Zoning Map



Isle of Palms Connector



**Legend**

- Conservation-Recreation District
- Preservation Overlay District 1
- Preservation Overlay District 2
- Preservation Overlay District 3

**Zoning**

- GC1
- GC2
- GC3
- LC
- PDD
- SR2
- SR3
- SR1

Note: The Conservation (CO) District includes all properties which were designated as Critical Area by the South Carolina Office of Ocean and Coastal Resource Management and isolated pieces of natural and man-made highland.

On May 17, 2017 a clerical error was corrected by changing TMS#'s 568-11-00-174, 177 and 451 from SR1 to GC1.

By the official action of the City Council, the following changes were made to the official zoning map:

The block bound by J.C. Long Boulevard, Pavillion Drive, 10th Avenue and Ocean Boulevard (block30) was changed to GC3 zoning district (September 26, 2004).

All lots on the seaward side of Ocean Boulevard, from Breach Inlet to 10th Avenue were changed to the SR1 (P2) zoning district (November 26, 2006).

Lots between 53rd Avenue and 56th Avenue were changed to SR3 zoning district (February 23rd, 2016). Ocean front lots and pedestrian beach access paths between 53rd Avenue and 56th Avenue were changed to SR3 (P3) zoning district (February 23rd, 2016).

The Conservation (CO) District was changed to the Conservation-Recreation District; golf course and tennis court parcels were added to the Conservation-Recreation District (Date Adopted).



Data Source: City of Isle of Palms  
 Coordinate System: NAD 1983 State Plane South Carolina FIPS 3900  
 Ft Intl  
 Projection: Lambert Conformal Conic  
 Created August 2022

This is to certify that this is the Official Zoning Map referred to in section 5-4-3 of the Zoning Ordinance of the City of Isle of Palms, S.C. adopted pursuant to the 1994 Comprehensive Planning and Enabling Act on June 27, 2000.

Approved by: \_\_\_\_\_

Attested by: \_\_\_\_\_