



REPLY TO
ATTENTION OF

DEPARTMENT OF THE ARMY
CHARLESTON DISTRICT, CORPS OF ENGINEERS
69-A HAGOOD AVENUE
CHARLESTON, SOUTH CAROLINA 29403-5107

November 1, 2013

Regulatory Division


The City of the Isle of Palms
c/o Ms. Linda Tucker
Post Office Box 508
Isle of Palms, South Carolina 29451

Dear Ms. Tucker:

This is in response to your letter dated December 21, 2012, requesting that the permit for the City of the Isle of Palms numbered SAC-2010-1041-2IG issued on March 6, 2012, be modified to reflect the changes on the attached drawings (Sheets 1-4 of 4 revised August 2013). These changes include increasing the number of sand scraping events from two to four over the life of the permit provided the sand is only taken from the attaching shoal area and the area identified as "Potential Borrow Area" on the revised permit drawings entitled "City of Isle of Palms Shoal Management" and revised August 2013.

This is to inform you that your request for modification is granted. Please attach this letter with the modified drawings to the original permit. All of the conditions to which the work is made subject remain in full force and effect. In that this work appears subject to the jurisdiction of the South Carolina Department of Health and Environmental Control, Office of Ocean and Coastal Resource Management, it is highly recommended that you contact that agency to ascertain their requirements in this matter.

Sincerely,

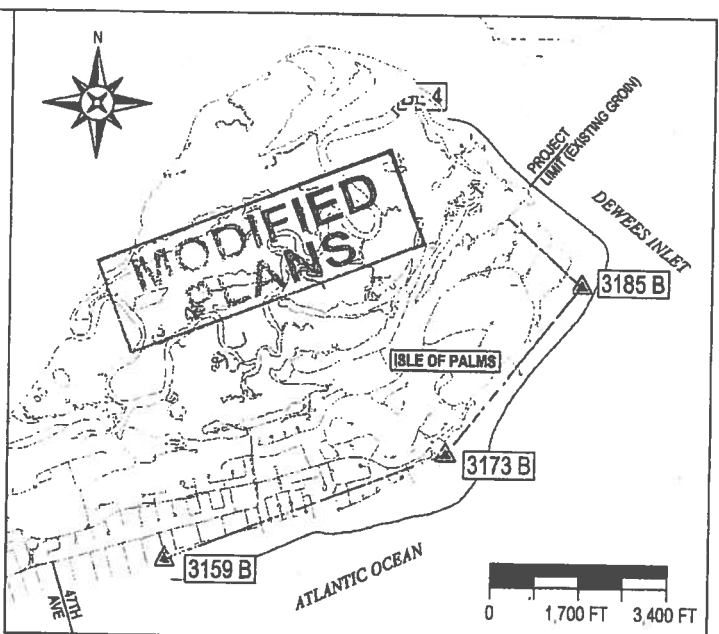
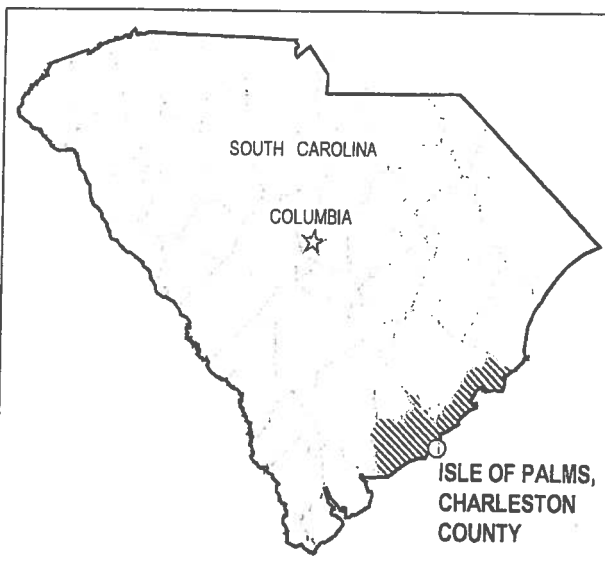

for: John T. Litz, PMP
Lieutenant Colonel, U.S. Army
Commander and District Engineer

Tina B. Hadden
Chief, Regulatory Division

Enclosure

Copy Furnished:

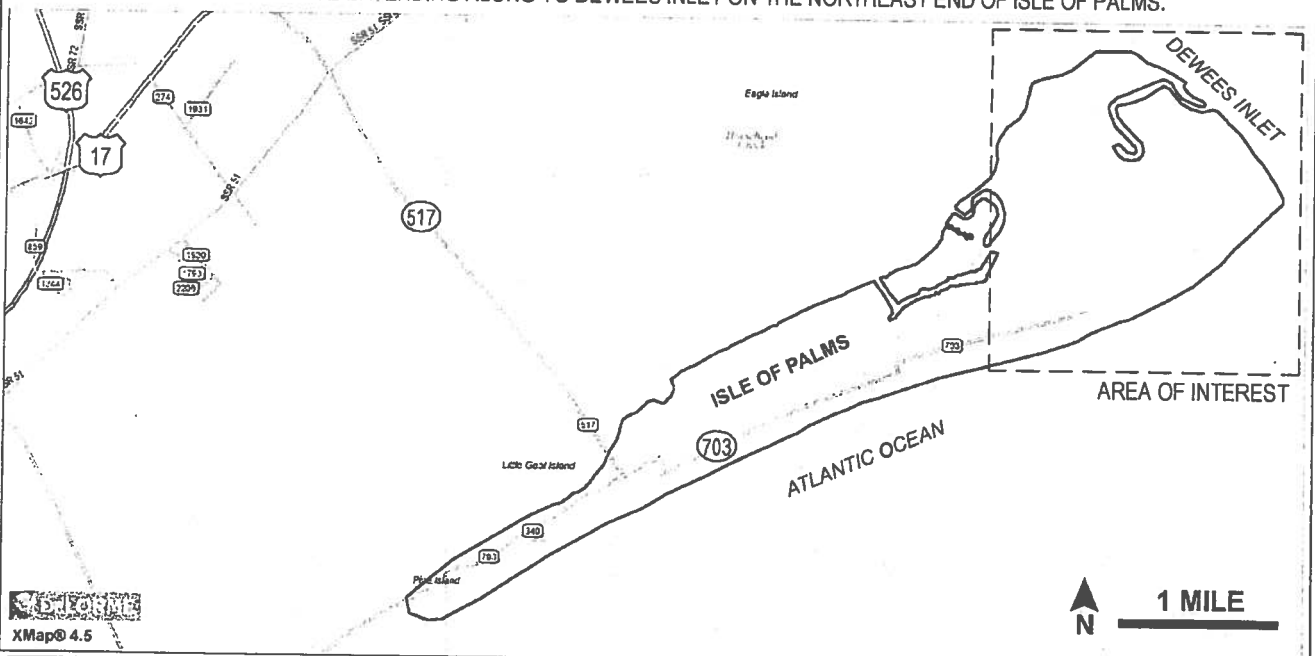
Mr. Steven Traynum
Coastal Science & Engineering
Post Office Box 8056
Columbia, South Carolina 29202



DIRECTIONS:

FROM CHARLESTON, TAKE US-17 NORTH. TURN RIGHT ONTO SC 517 (ISLE OF PALMS CONNECTOR). TURN LEFT ONTO PALM BLVD. SITE IS NORTHEAST OF 47TH AVE EXTENDING ALONG TO DEWEES INLET ON THE NORTHEAST END OF ISLE OF PALMS.

PROJECT AREA





APPLICANT:
CITY OF ISLE OF PALMS
PO DRAWER 508
ISLE OF PALMS SC 29451

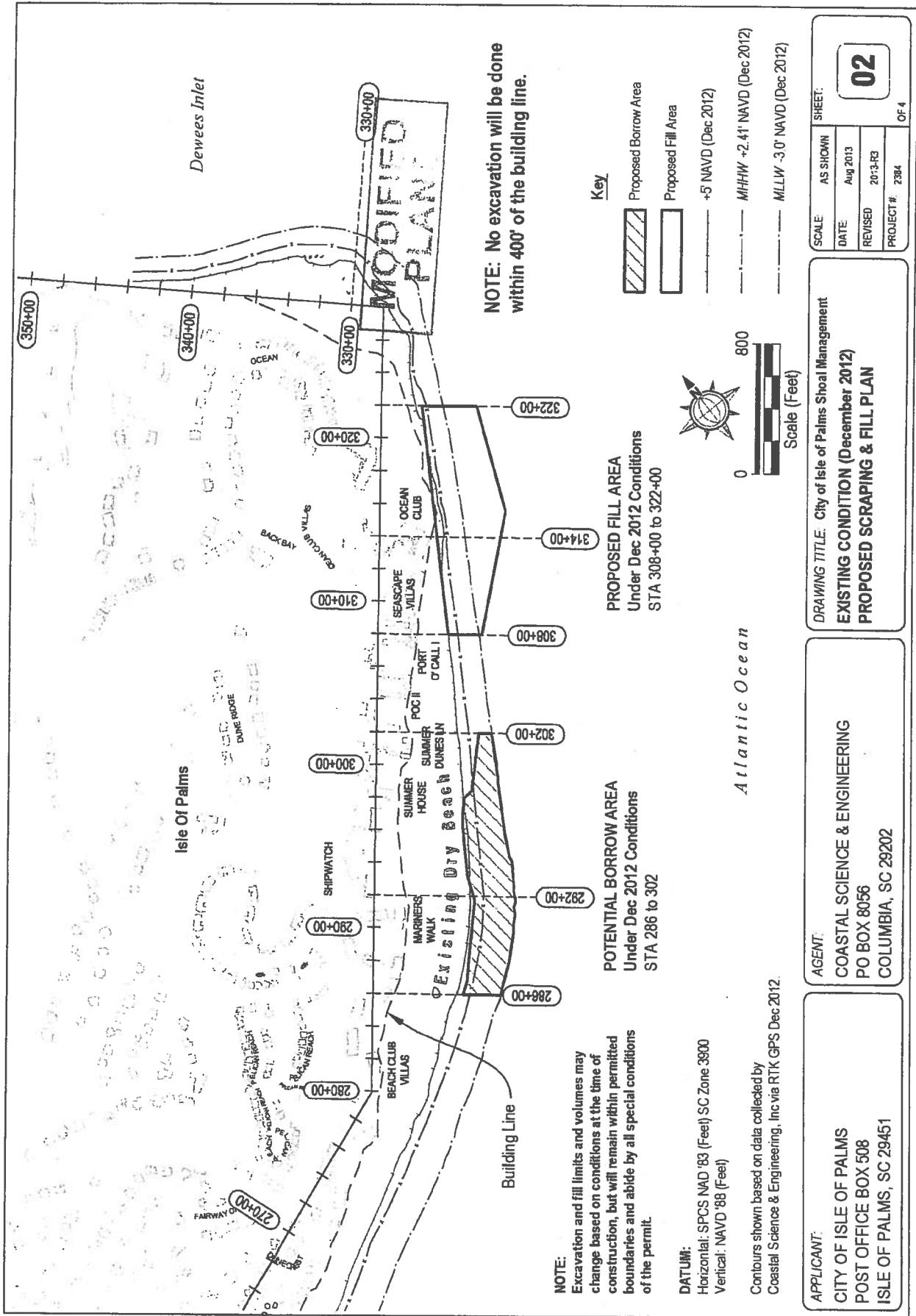
DRAWING TITLE:
City of Isle of Palms
Shoal Management
VICINITY MAP

AGENT: P/N 2007-02631-2IG-P (REVISED)
COASTAL SCIENCE & ENGINEERING
PO BOX 8056
COLUMBIA, SC 29202

SCALE AS SHOWN SHEET
DATE Aug 2013
REVISED 2013-R3
PROJECT # 2384






SHEET
01
OF 04





NOTE: No excavation will be done within 400' of the building line.

Key

-  Proposed Borrow Area
-  Proposed Fill Area
-  +5 NAVD (Dec 2012)
-  MHHW +2.41' NAVD (Dec 2012)
-  MLLW -3.0' NAVD (Dec 2012)



NOTE:
Excavation and fill limits and volumes may change based on conditions at the time of construction, but will remain within permitted boundaries and abide by all special conditions of the permit.

DATUM:
Horizontal: SPCS NAD '83 (Feet) SC Zone 3900
Vertical: NAVD '88 (Feet)

Contours shown based on data collected by Coastal Science & Engineering, Inc via RTK GPS Dec 2012.

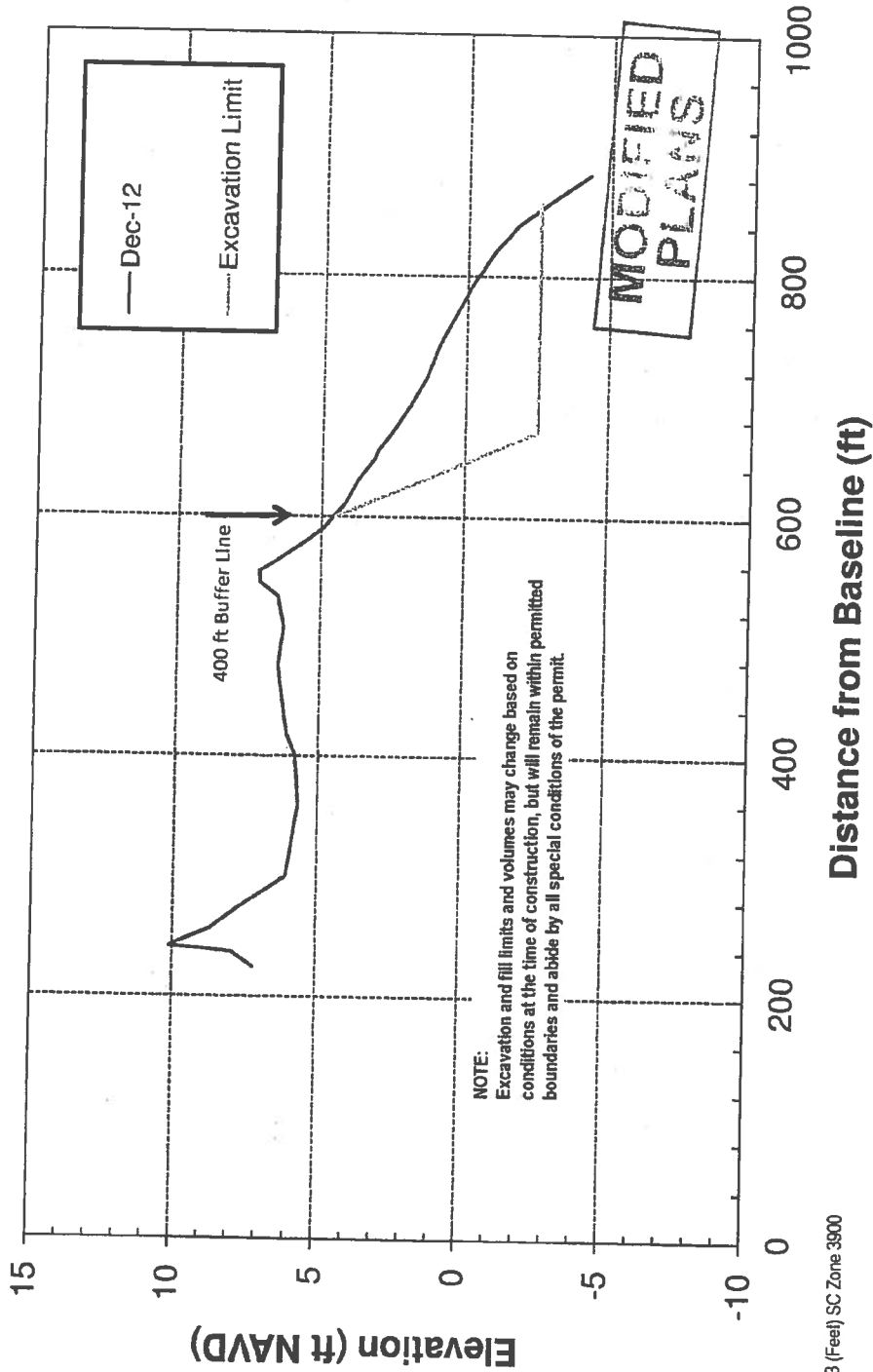
APPLICANT:
CITY OF ISLE OF PALMS
POST OFFICE BOX 508
ISLE OF PALMS, SC 29451

AGENT:
COASTAL SCIENCE & ENGINEERING
PO BOX 8056
COLUMBIA, SC 29202

DRAWING TITLE: City of Isle of Palms Shoal Management
EXISTING CONDITION (December 2012)
PROPOSED SCRAPING & FILL PLAN

SCALE	AS SHOWN	SHEET:	02	
DATE	Aug 2013	PROJECT #		2384
REVISED	20-3-13	OF 4		
PROJECT #	2384			

Station: 292+00 (Shipwatch)



NOTE:
Excavation and fill limits and volumes may change based on conditions at the time of construction, but will remain within permitted boundaries and abide by all special conditions of the permit.

DATUM:
Horizontal: SPCS NAD '83 (Feet) SC Zone 3900
Vertical: NAVD 88 (Feet)

Contours shown based on data collected by Coastal Science & Engineering, Inc via RTK GPS Dec 2012.

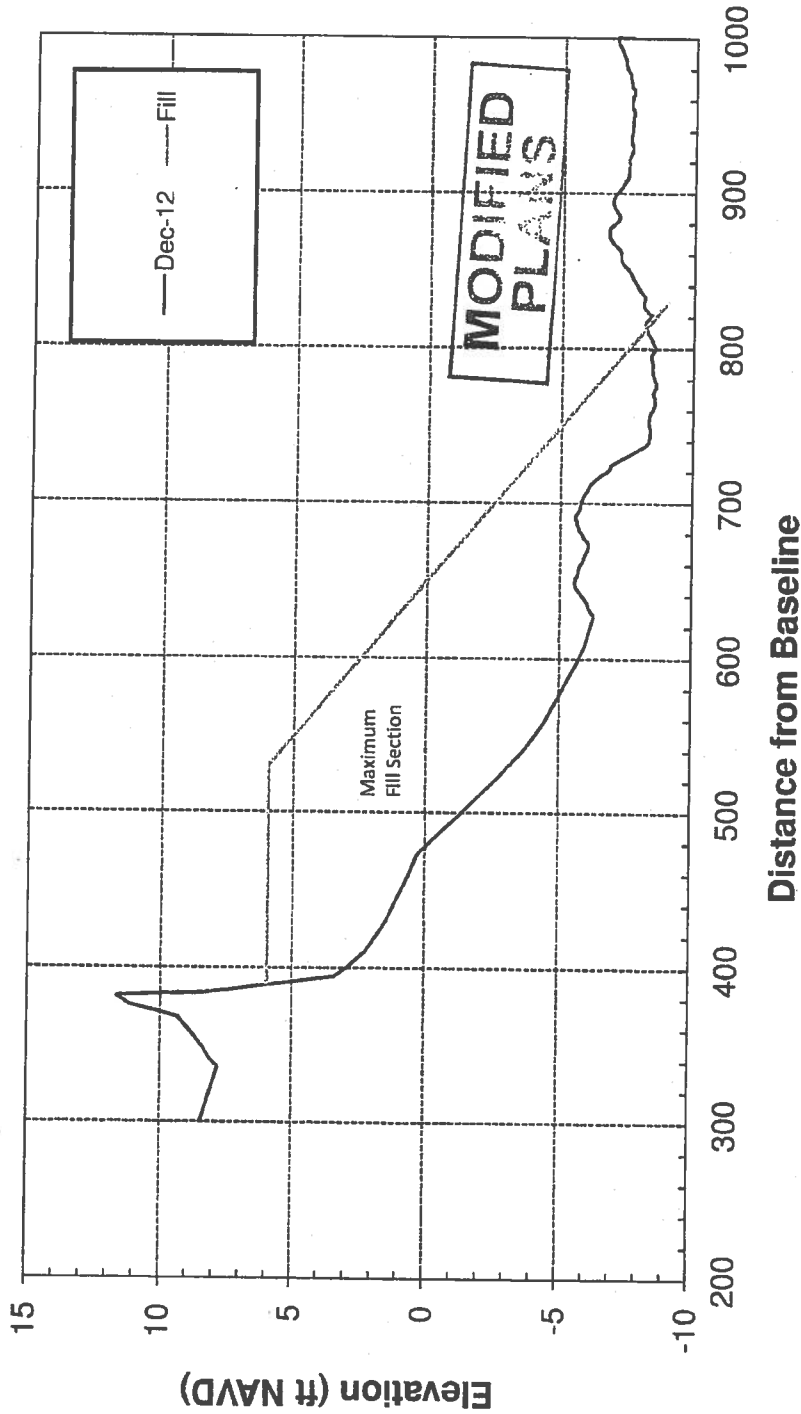
APPLICANT:
CITY OF ISLE OF PALMS
POST OFFICE BOX 508
ISLE OF PALMS, SC 29451

AGENT:
COASTAL SCIENCE & ENGINEERING
PO BOX 8056
COLUMBIA, SC 29202

DRAWING TITLE: City of Isle of Palms Shoal Management
EXISTING CONDITION (December 2012)
PROPOSED SCRAPING SECTION

SCALE:	AS SHOWN	SHEET:	03
DATE:	Aug 2013		
REVISED:	2013-03		
PROJECT #:	2384	OF 4	

Station: 314+00 (Ocean Club)



DATUM:
 Horizontal: SPCS NAD '83 (Feet) SC Zone 3900
 Vertical: NAVD 88 (Feet)

Contours shown based on data collected by
 Coastal Science & Engineering, Inc via RTK GPS Dec 2012

NOTE:

Excavation and fill limits and volumes may change based on conditions at the time of construction, but will remain within permitted boundaries and abide by all special conditions of the permit.

APPLICANT:
 CITY OF ISLE OF PALMS
 POST OFFICE BOX 508
 ISLE OF PALMS, SC 29451

AGENT:
 COASTAL SCIENCE & ENGINEERING
 PO BOX 8056
 COLUMBIA, SC 29202

DRAWING TITLE: City of Isle of Palms Shoal Management
EXISTING CONDITION (December 2012)
PROPOSED FILL SECTION

SCALE: AS SHOWN	SHEET: 04
DATE: Aug 2013	
REVISED: 2013-13	
PROJECT #: 2384	OF 4



REPLY TO
ATTENTION OF

DEPARTMENT OF THE ARMY
CHARLESTON DISTRICT, CORPS OF ENGINEERS
69-A HAGOOD AVENUE
CHARLESTON, SOUTH CAROLINA 29403-5107

November 1, 2013

Regulatory Division


The City of the Isle of Palms
c/o Ms. Linda Tucker
Post Office Box 508
Isle of Palms, South Carolina 29451

Dear Ms. Tucker:

This is in response to your letter dated December 21, 2012, requesting that the permit for the City of the Isle of Palms numbered SAC-2010-1041-2IG issued on March 6, 2012, be modified to reflect the changes on the attached drawings (Sheets 1-4 of 4 revised August 2013). These changes include increasing the number of sand scraping events from two to four over the life of the permit provided the sand is only taken from the attaching shoal area and the area identified as "Potential Borrow Area" on the revised permit drawings entitled "City of Isle of Palms Shoal Management" and revised August 2013.

This is to inform you that your request for modification is granted. Please attach this letter with the modified drawings to the original permit. All of the conditions to which the work is made subject remain in full force and effect. In that this work appears subject to the jurisdiction of the South Carolina Department of Health and Environmental Control, Office of Ocean and Coastal Resource Management, it is highly recommended that you contact that agency to ascertain their requirements in this matter.

Sincerely,

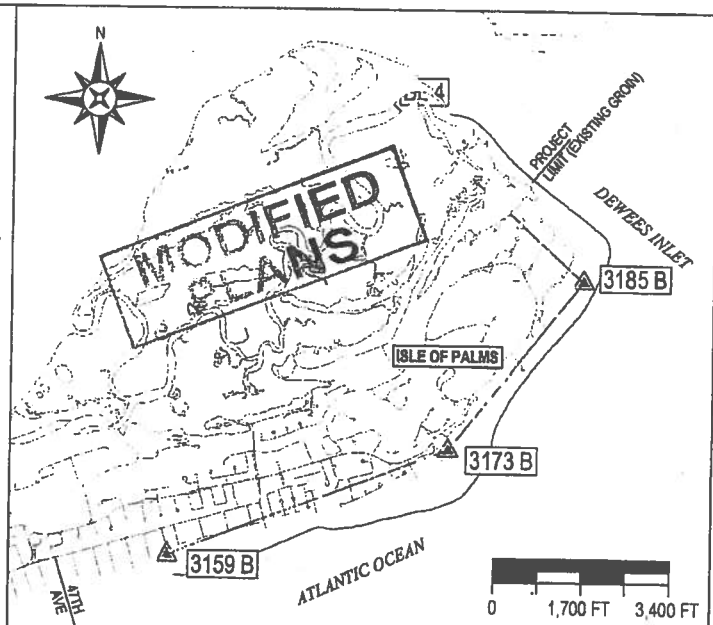
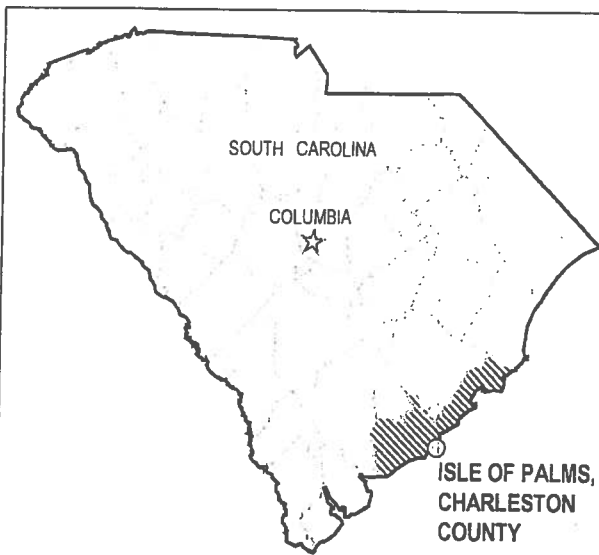

for: John T. Litz, PMP
Lieutenant Colonel, U.S. Army
Commander and District Engineer

Tina B. Hadden
Chief, Regulatory Division

Enclosure

Copy Furnished:

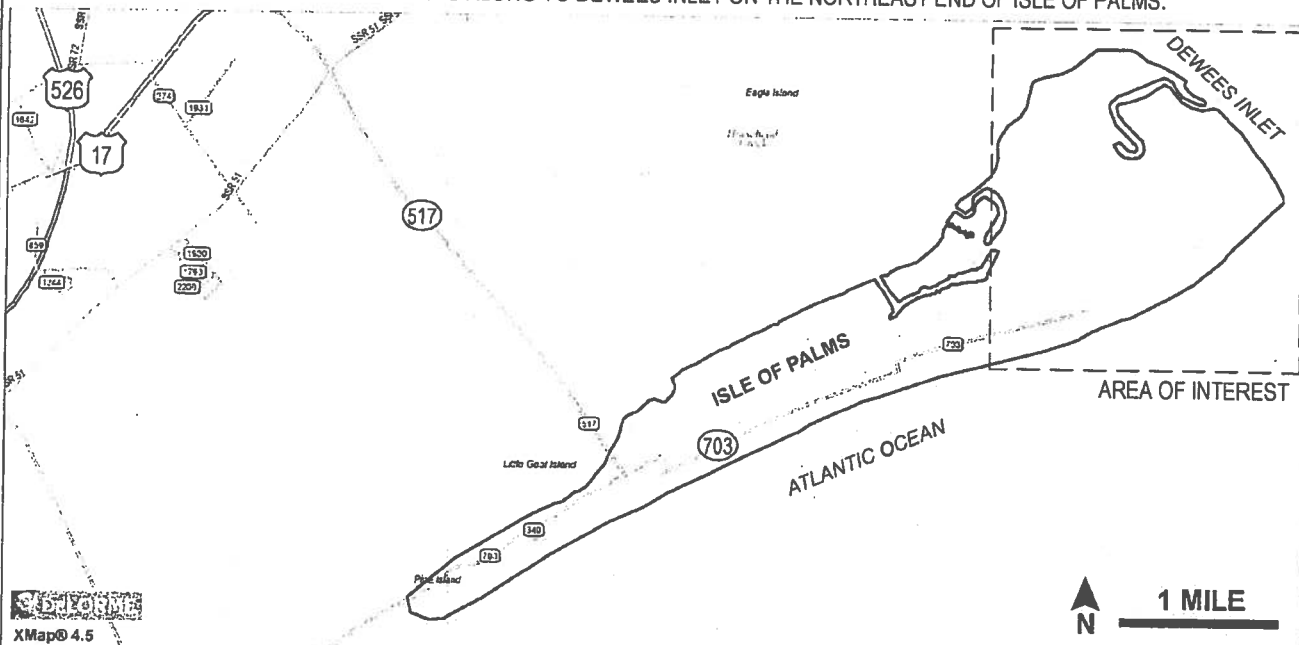
Mr. Steven Traynum
Coastal Science & Engineering
Post Office Box 8056
Columbia, South Carolina 29202



DIRECTIONS:

FROM CHARLESTON, TAKE US-17 NORTH. TURN RIGHT ONTO SC 517 (ISLE OF PALMS CONNECTOR). TURN LEFT ONTO PALM BLVD. SITE IS NORTHEAST OF 47TH AVE EXTENDING ALONG TO DEWEES INLET ON THE NORTHEAST END OF ISLE OF PALMS.

PROJECT AREA





APPLICANT:
 CITY OF ISLE OF PALMS
 PO DRAWER 508
 ISLE OF PALMS SC 29451

DRAWING TITLE:
 City of Isle of Palms
 Shoal Management
 VICINITY MAP

AGENT: P/N 2007-02631-2IG-P (REVISED)
 COASTAL SCIENCE & ENGINEERING
 PO BOX 8056
 COLUMBIA, SC 29202

SCALE	AS SHOWN	SHEET
DATE	Aug 2013	01
REVISED	2013-R3	
PROJECT #	2384	
		OF 04





REPLY TO
ATTENTION OF

DEPARTMENT OF THE ARMY
CHARLESTON DISTRICT, CORPS OF ENGINEERS
69-A HAGOOD AVENUE
CHARLESTON, SOUTH CAROLINA 29403-5107

November 1, 2013

Regulatory Division


The City of the Isle of Palms
c/o Ms. Linda Tucker
Post Office Box 508
Isle of Palms, South Carolina 29451

Dear Ms. Tucker:

This is in response to your letter dated December 21, 2012, requesting that the permit for the City of the Isle of Palms numbered SAC-2010-1041-2IG issued on March 6, 2012, be modified to reflect the changes on the attached drawings (Sheets 1-4 of 4 revised August 2013). These changes include increasing the number of sand scraping events from two to four over the life of the permit provided the sand is only taken from the attaching shoal area and the area identified as "Potential Borrow Area" on the revised permit drawings entitled "City of Isle of Palms Shoal Management" and revised August 2013.

This is to inform you that your request for modification is granted. Please attach this letter with the modified drawings to the original permit. All of the conditions to which the work is made subject remain in full force and effect. In that this work appears subject to the jurisdiction of the South Carolina Department of Health and Environmental Control, Office of Ocean and Coastal Resource Management, it is highly recommended that you contact that agency to ascertain their requirements in this matter.

Sincerely,

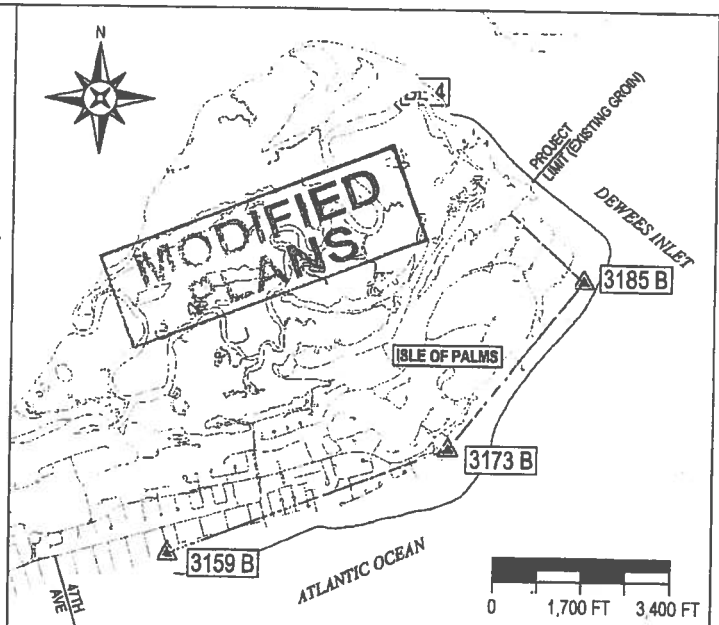
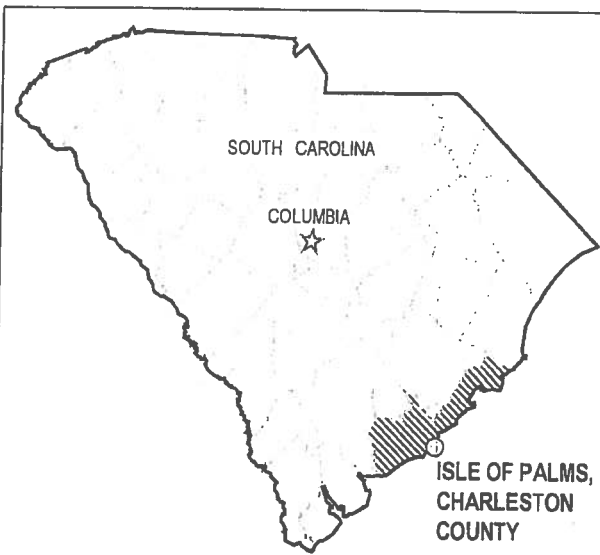

for: John T. Litz, PMP
Lieutenant Colonel, U.S. Army
Commander and District Engineer

Tina B. Hadden
Chief, Regulatory Division

Enclosure

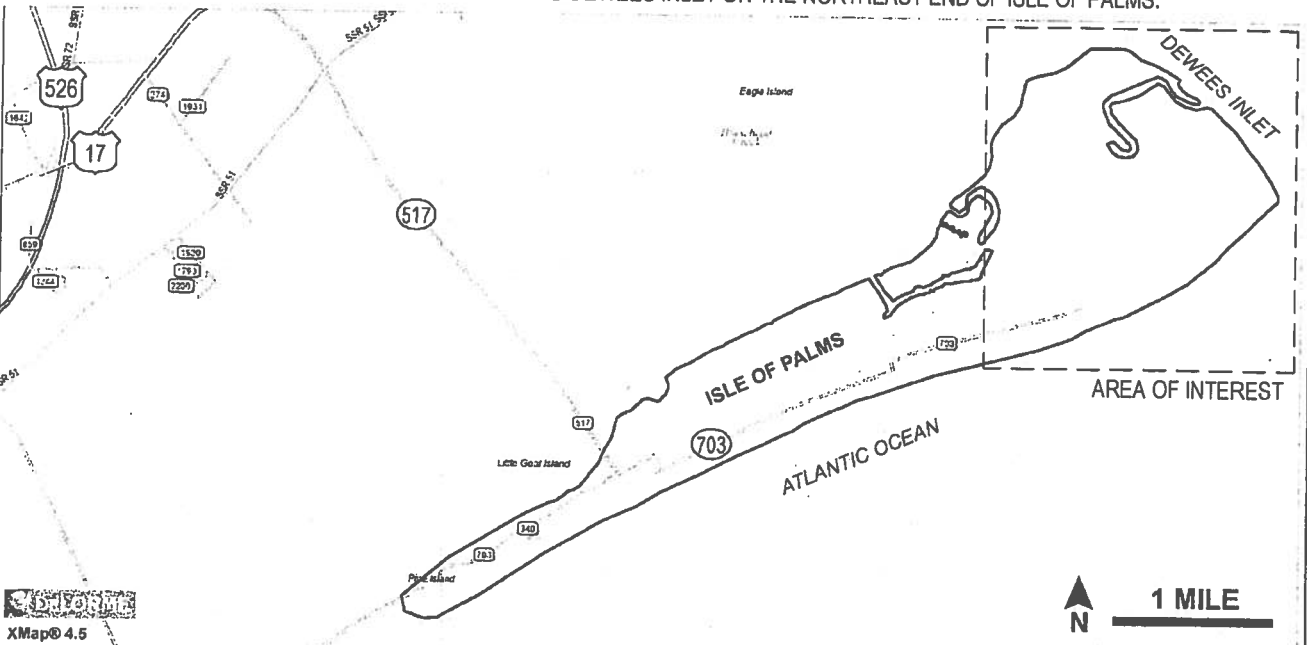
Copy Furnished:

Mr. Steven Traynum
Coastal Science & Engineering
Post Office Box 8056
Columbia, South Carolina 29202



DIRECTIONS:

FROM CHARLESTON, TAKE US-17 NORTH. TURN RIGHT ONTO SC 517 (ISLE OF PALMS CONNECTOR). TURN LEFT ONTO PALM BLVD. SITE IS NORTHEAST OF 47TH AVE EXTENDING ALONG TO DEWEES INLET ON THE NORTHEAST END OF ISLE OF PALMS.





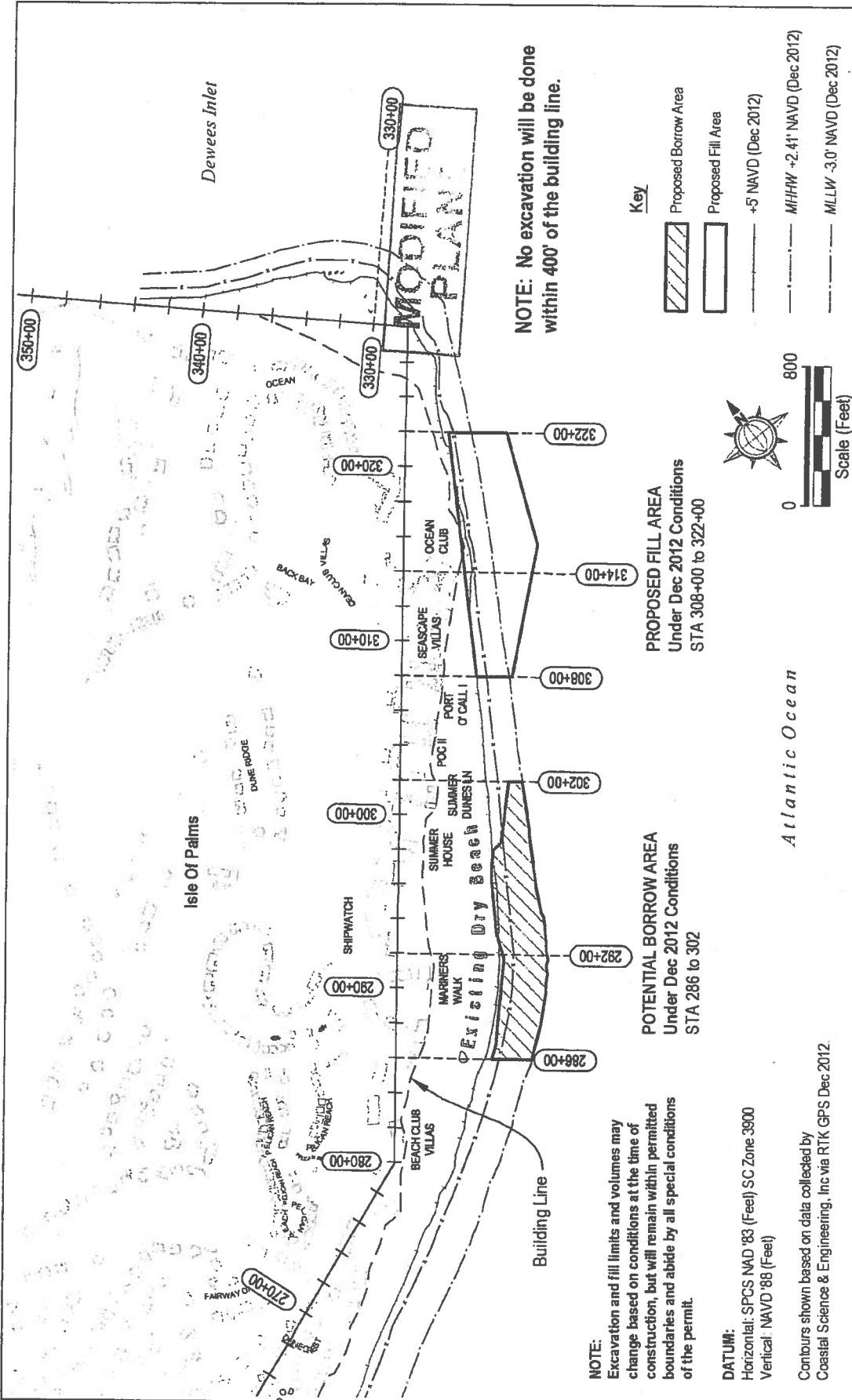
APPLICANT:
CITY OF ISLE OF PALMS
PO DRAWER 508
ISLE OF PALMS SC 29451

DRAWING TITLE:
City of Isle of Palms
Shoal Management
VICINITY MAP

AGENT: P/N 2007-02631-2IG-P (REVISED)
COASTAL SCIENCE & ENGINEERING
PO BOX 8056
COLUMBIA, SC 29202






SCALE: AS SHOWN
DATE: Aug 2013
REVISED: 2013-R3
PROJECT #: 2384
SHEET: 01 OF 04





NOTE: No excavation will be done within 400' of the building line.

Key

-  Proposed Borrow Area
-  Proposed Fill Area
-  +5' NAVD (Dec 2012)
-  MHHW +2.41' NAVD (Dec 2012)
-  MLLW -3.0' NAVD (Dec 2012)

PROPOSED FILL AREA
Under Dec 2012 Conditions
STA 308+00 to 322+00

POTENTIAL BORROW AREA
Under Dec 2012 Conditions
STA 286 to 302

NOTE:
Excavation and fill limits and volumes may change based on conditions at the time of construction, but will remain within permitted boundaries and abide by all special conditions of the permit.

DATUM:
Horizontal: SPCS NAD '83 (Feet) SC Zone 3900
Vertical: NAVD '88 (Feet)

Contours shown based on data collected by Coastal Science & Engineering, Inc via RTK GPS Dec 2012

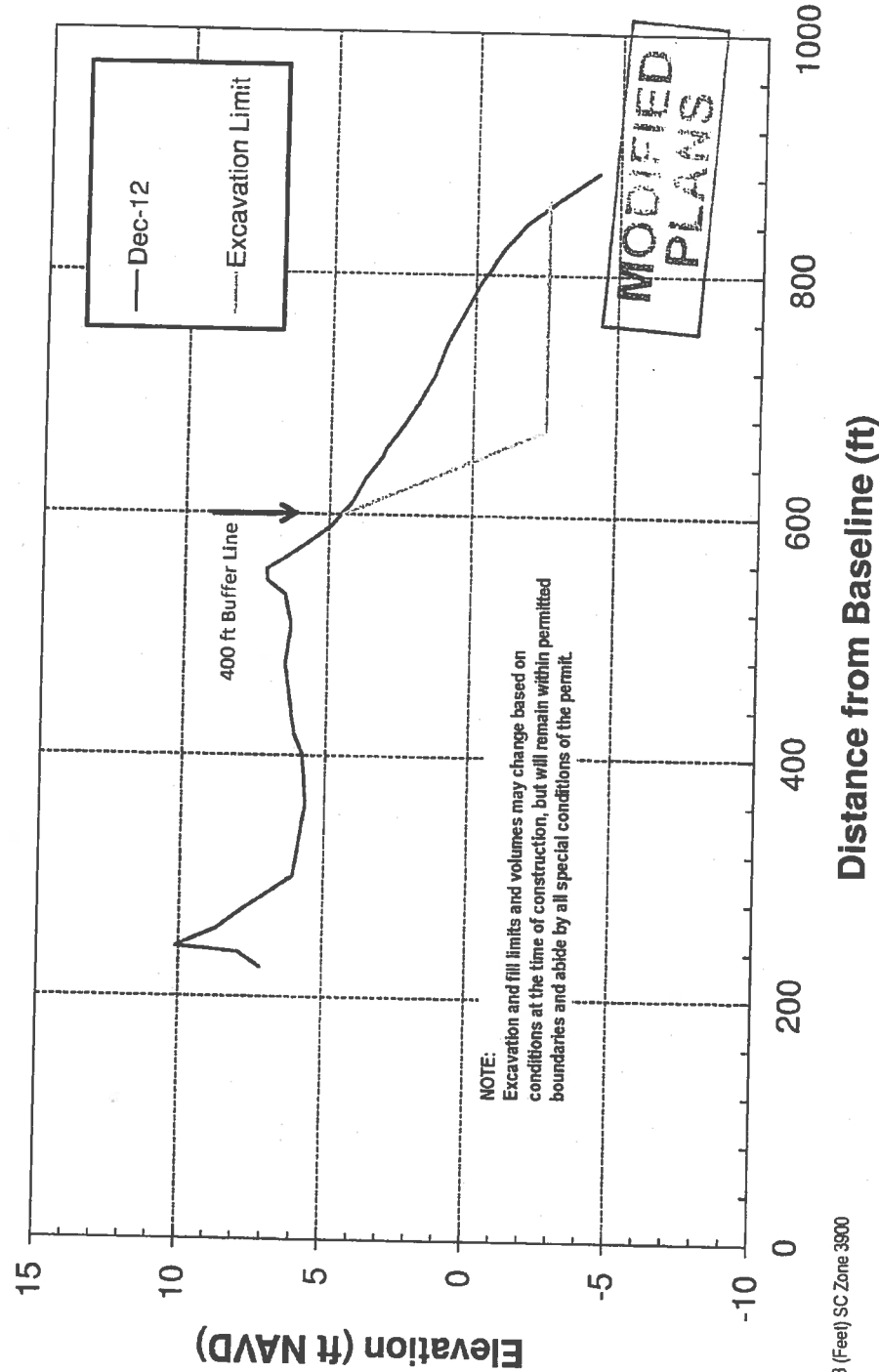
SCALE:	AS SHOWN	SHEET:	02
DATE:	Aug 2013		
REVISED:	2013-R3		
PROJECT #:	2384		

DRAWING TITLE: City of Isle of Palms Shoal Management
EXISTING CONDITION (December 2012)
PROPOSED SCRAPING & FILL PLAN

AGENT:
COASTAL SCIENCE & ENGINEERING
PO BOX 8056
COLUMBIA, SC 29202

APPLICANT:
CITY OF ISLE OF PALMS
POST OFFICE BOX 508
ISLE OF PALMS, SC 29451

Station: 292+00 (Shipwatch)



NOTE:
Excavation and fill limits and volumes may change based on conditions at the time of construction, but will remain within permitted boundaries and abide by all special conditions of the permit.

DATUM:
Horizontal: SPCS NAD '83 (Feet) SC Zone 3900
Vertical: NAVD '88 (Feet)

Contours shown based on data collected by Coastal Science & Engineering, Inc via RTK GPS Dec 2012.

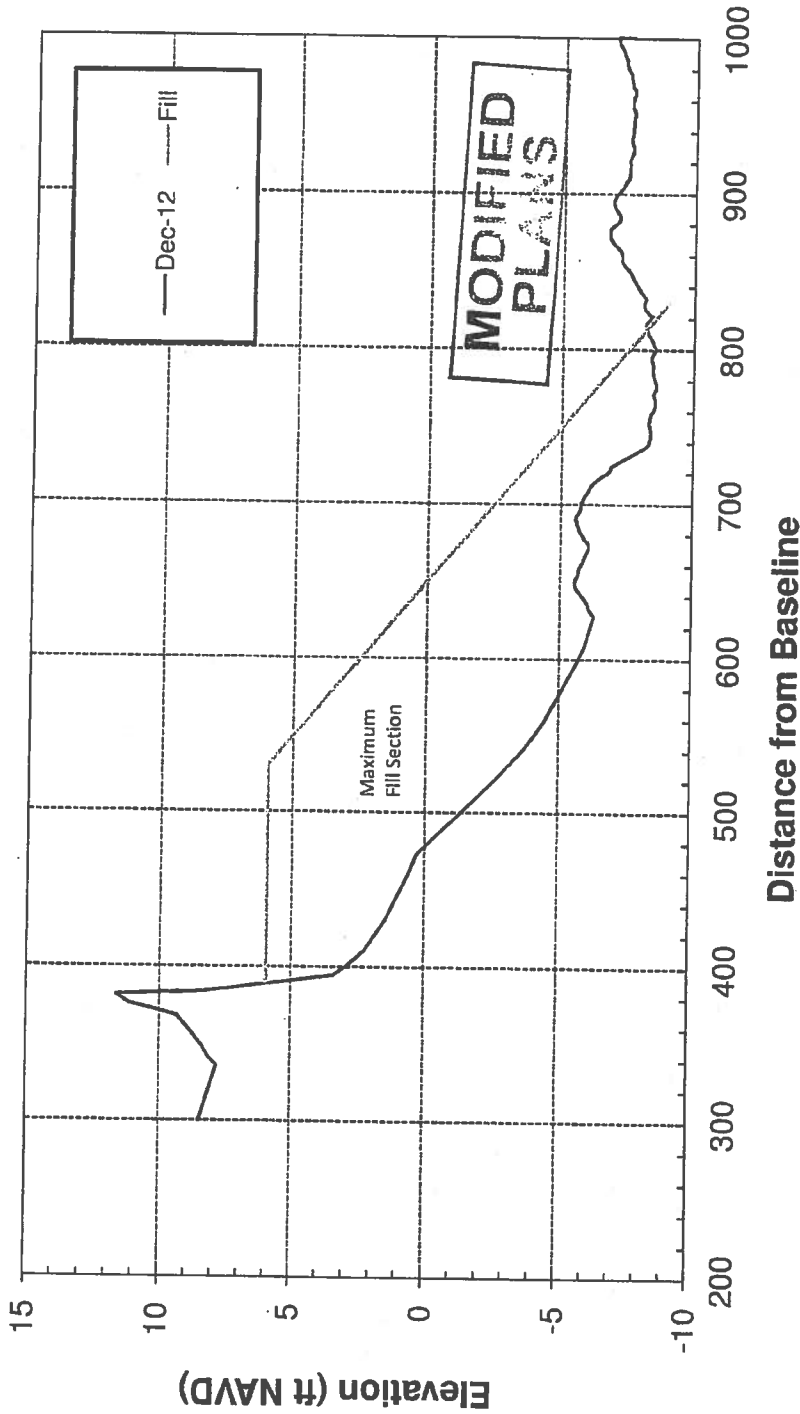
APPLICANT:
CITY OF ISLE OF PALMS
POST OFFICE BOX 508
ISLE OF PALMS, SC 29451

AGENT:
COASTAL SCIENCE & ENGINEERING
PO BOX 8056
COLUMBIA, SC 29202

DRAWING TITLE: City of Isle of Palms Shoal Management
EXISTING CONDITION (December 2012)
PROPOSED SCRAPING SECTION

SCALE:	AS SHOWN	SHEET:	03
DATE:	Aug 2013		
REVISED:	2013-R3		
PROJECT #:	2384	OF 4	

Station: 314+00 (Ocean Club)



DATUM:
 Horizontal: SPCS NAD '83 (Feet) SC Zone 3900
 Vertical: NAVD 88 (Feet)

Contours shown based on data collected by Coastal Science & Engineering, Inc via RTK GPS Dec 2012

NOTE:
 Excavation and fill limits and volumes may change based on conditions at the time of construction, but will remain within permitted boundaries and abide by all special conditions of the permit.

APPLICANT:
 CITY OF ISLE OF PALMS
 POST OFFICE BOX 508
 ISLE OF PALMS, SC 29451

AGENT:
 COASTAL SCIENCE & ENGINEERING
 PO BOX 8056
 COLUMBIA, SC 29202

DRAWING TITLE: City of Isle of Palms Shoal Management
EXISTING CONDITION (December 2012)
PROPOSED FILL SECTION

SCALE	AS SHOWN
DATE	Aug 2013
REVISED	2013-F3
PROJECT #	2384

04

OF 4