

ORDINANCE 2017-02

AN ORDINANCE AMENDING TITLE 8, MOTOR VEHICLES AND TRAFFIC, CHAPTER 2, STOPPING, STANDING AND PARKING OF VEHICLES, OF THE CITY OF ISLE OF PALMS CODE OF ORDINANCES TO PROVIDE FOR AN EXCEPTION TO THE GENERAL PROHIBITIONS ON PARKING FOR VEHICLES WITH ATTACHED BOAT TRAILERS UNDER CERTAIN CIRCUMSTANCES; TO PROVIDE FOR A \$25.00 PENALTY FOR VIOLATION OF ANY REGULATION RELATED TO PAID PARKING; TO AMEND THE DEFINITIONS; TO AMEND THE PROVISIONS FOR ISSUANCE OF RESIDENT PARKING PERMITS AND SPECIAL PERMITS; TO PROVIDE FOR OBEDIENCE TO SPECIFIC PARKING REGULATIONS; TO AMEND THE AREAS DESIGNATED AS RESIDENT PARKING DISTRICTS AND BEACH PARKING ZONES; TO AMEND THE PENALTIES FOR VIOLATIONS; AND TO PROVIDE ADDITIONAL EXEMPTIONS TO THE RESIDENT PARKING PERMIT REQUIREMENTS.

BE IT ORDAINED AND ENACTED BY THE MAYOR AND COUNCIL MEMBERS OF THE CITY OF ISLE OF PALMS, SOUTH CAROLINA, IN CITY COUNCIL ASSEMBLED:

SECTION 1. That Paragraph (2) of Section 8-2-2, "General prohibitions," of Article A, "General Provisions," is hereby amended to state as follows:

- "(2) No person shall park a truck or other vehicle having an overall length of more than twenty feet (20') at any point, including trailers, upon any street right-of-way for more than one (1) hour or as long as is reasonably necessary to load or unload passengers or materials. Notwithstanding the provisions of this subsection to the contrary, patrons of the Isle of Palms Marina shall be permitted to park vehicles with attached boat trailers in accordance with the following requirements:
- (a) Vehicles displaying a valid resident parking permit in compliance with Article B of this chapter shall be permitted to park with attached boat trailers along the rights-of-way of 41st Avenue and Waterway Boulevard where parking is not otherwise prohibited; and
 - (b) All other vehicles shall be permitted to park with attached boat trailers along the rights-of-way of 41st Avenue where parking is not otherwise prohibited or designated as resident parking pursuant to Article B of this chapter."

SECTION 2. That Paragraph (a)(1) of Section 8-2-14, "Penalties," of Article A, "General Provisions," is hereby amended to state as follows:

- "(1) Parking in violation of any regulation related to paid parking spaces, parking pay stations or kiosks along the public streets or in the public parking lots: \$25.00"

SECTION 3. That Article B, "Resident Parking Districts," is hereby deleted in its entirety and replaced with the following new Article B, "Resident Parking Districts":

"Article B. – Resident Parking Districts

Sec. 8-2-21. - Definitions.

The following words and terms are defined for the purpose of this article only:

Resident shall include all of the following persons:

- (a) *Resident owners* - owners of residential units located within the City limits that are assessed for property tax purposes at the four (4%) percent rate pursuant to S.C. Code 1976, § 12-43-220(c), as amended;
- (b) *Resident renters* - tenants or residents of a residential unit located within the City limits, other than the owner, who occupy the residential unit for a period of more than three (3) months; and
- (c) *Part-time resident owners* - owners of residential property or units located within the City limits that are assessed for property tax purposes at the six (6%) percent rate pursuant to S.C. Code 1976, § 12-43-220(e), as amended.

Owned vehicle shall mean any vehicle registered to or operated on a regular basis by residents, including, but not limited to, automobiles, trucks, vans, motorcycles and golf carts. *Resident parking district* shall mean a residential zoning district in which parking along the right-of-way of the street is limited during specified dates and times to vehicles displaying a resident parking permit or special permit as provided in this article.

Resident parking permit shall mean a decal issued annually by the Police Department to owned vehicles that are registered pursuant to section 8-2-24. Such decal shall be displayed in a manner prescribed by the Police Department.

Resident parking registration shall mean the annual registration by every resident of an owned vehicle with the Police Department by presenting proof of vehicle registration, residency, and/or payment of property taxes or other appropriate documentation as may be required by the Police Department.

Visitors shall include only social guests of residents within a resident parking district and shall not include persons who are guests of short-term rental properties, hotels, motels, guest homes, or who otherwise pay for accommodations.

Short-term rental shall mean the use of any dwelling, including the lot upon which the dwelling is located, anywhere within the City whereby the dwelling is leased or otherwise made available by the owner to another person for a term of three (3) months or less.

Special permit shall mean a temporary permit issued by the Police Department under certain conditions pursuant to section 8-2-25. Such permit shall be displayed in a manner prescribed by the Police Department.

Unauthorized resident parking permit or special permit shall mean a resident parking permit or special permit issued by the Police Department which is displayed on a vehicle other than the one registered for a resident parking permit or special permit. An expired resident parking permit or special permit shall also be considered unauthorized.

Sec. 8-2-22. - Findings and purpose.

- (a) *Findings.* City Council has determined, after a traffic survey of the residential areas of the City and after a public hearing, that such areas are severely impacted by nonresident parking along the rights-of-way of the streets by reason of adjacent beach and commercial uses.
- (b) *Purpose.* The purpose of this article is to reduce hazardous traffic conditions resulting from the use of streets within areas zoned for residential uses for the parking of vehicles by persons visiting the adjacent beach or commercial uses; to ensure safe access for police, fire and other emergency response vehicles responding to emergencies in residential areas; to protect such areas from polluted air, excessive noise, litter and refuse caused by the entry of such vehicles; to protect the residents of such areas from unreasonable burdens in gaining access to their residences; to preserve the character of such areas as residential districts; to promote efficiency in the maintenance of residential streets in a clean

and safe condition; to preserve the value of the property in such areas; and to preserve the safety of children, other pedestrians and traffic, as well as the peace, good order, comfort, convenience and welfare of the inhabitants of the City.

Sec. 8-2-23. - Dates and times of enforcement.

The provisions in this article will be in effect from May 15 through September 15 between the hours of 9:00 a.m. and 6:00 p.m.

Sec. 8-2-24. - Issuance of resident parking permits; annual renewal.

Every resident may register an owned vehicle with the Police Department by presenting proof of residency or payment of property taxes, vehicle registration with the South Carolina Department of Motor Vehicles (SCDMV), or other appropriate documentation as may be required by the Police Department. Upon registration with the Police Department, resident owners or resident renters shall be issued a resident parking permit for any vehicle that is registered to the resident's address or for any other owned vehicle approved by the Police Department. Part-time resident owners shall be issued a maximum of two (2) resident parking permits for any owned vehicle approved by the Police Department. Resident parking permits shall be displayed in a manner prescribed by the Police Department. Registration with the Police Department shall be required annually. Resident parking permits shall not be renewed until all unpaid parking fines have been paid or otherwise satisfied.

Sec. 8-2-25. - Issuance of special permits.

- (a) Health care services permits. On application accompanied by a doctor's statement, the Police Department is authorized to issue temporary permits for health care services to residents of a resident parking district where no off-street parking is available, and when constant health care at the resident's residence is required by a licensed physician. Only one (1) such permit shall be issued for any residence at any one (1) time and shall be valid for a specified duration of time. Such permits shall be free of charge.
- (b) Visitor permits. Each residence located within a resident parking district may be entitled to one (1) book of thirty (30) visitor parking permits per calendar year free of charge upon approval by the Police Department. Said permits may be used at any time additional parking is required at the residence. Additional books of permits shall be available for purchase for fifteen dollars (\$15.00) per book upon approval by the Police Department. Each permit shall be valid for one (1) day only and must be dated by the permit holder on the date of use. Each permit shall identify the property address of the residence for which it was issued.
- (c) Short-term rental permits. Owners of short-term rental properties may, upon application and approval by the Police Department, be entitled to purchase up to four (4) portable parking permits per calendar year for fifteen dollars (\$15.00) each for short-term rental tenants to use where no adequate off-street parking is available on the property. Prior to issuance of a permit, the Police Department may require an exterior inspection of the short-term rental property to determine the maximum number of vehicles permitted pursuant to section 5-4-204, the availability of off-street parking spaces on the property, and the space available on the right-of-way along the street adjacent to the property.
- (d) Contractor permits. On application by a licensed contractor, the Building Department is authorized to issue temporary permits for contractor vehicle parking for any construction projects requiring a building permit on residential properties located within a resident parking district. Such contractor permits shall be subject to any conditions as may be required by the Building Department.
- (e) The special permits provided for in paragraphs (a) through (d) of this section will only be valid if:

- (1) the vehicle is parked along the right-of-way of the street in the immediate vicinity of the residence for which it was issued;
- (2) all required information is correctly provided on the permit in ink;
- (3) the permit is displayed in a manner prescribed by the Police Department;
- (4) the permit is free from alteration and is clearly visible; and
- (5) the vehicle is not parked in violation of any parking regulation posted on the street or otherwise provided in this chapter.

Sec. 8-2-26. - Permits property of City.

All resident parking permits and special permits issued under this article shall remain the property of the City.

Sec. 8-2-27. - Fees.

There shall be no fees for resident parking permits. Fees for special permits are set forth in section 8-2-25.

Sec. 8-2-28. - Denial or cancellation of resident parking permit or special permit.

The Chief of Police or the Chief's designee shall have the power to deny the issuance of a resident parking permit or special permit or to cancel an existing resident parking permit or special permit if the vehicle is not an owned vehicle, if the resident visitor is not a bona fide visitor, if the permit holder is abusing the rights and privileges granted under this article, or if the vehicle does not otherwise meet the criteria of this article. Upon cancellation of a permit, it shall be unlawful to use it, and the holder shall surrender the permit to the Chief of Police or the Chief's designee immediately upon request.

Sec. 8-2-29. - Appeal from a denial or cancellation of resident parking permit or special permit.

Any person aggrieved by the denial or cancellation of a resident parking permit or special permit shall have the right to appeal such denial or cancellation to the Public Safety Committee upon written notice to the City Clerk within ten (10) days of such denial or cancellation.

Sec. 8-2-30. - Parking limitations in resident parking districts.

Upon designation by City Council of a resident parking district, appropriate signs giving notice of the designation of the district as a resident parking district will be posted restricting all parking during the dates and times specified on such signs, except parking by the holders of valid resident parking permits and special permits as provided in this article.

Sec. 8-2-31. - Obedience to parking regulations.

(a) Vehicles with resident parking permits or special permits parking within a resident parking district shall observe and obey the parking regulations posted within the district and as set forth in section 8-2-2 and sections 8-2-4 through 8-2-6 of this chapter, including, but not limited to, the prohibitions on parking in the following places or manners:

- (1) On a sidewalk;
- (2) In front of the entrance to a public or private driveway or alleyway, or within twenty feet (20') of the driveway entrance to any fire station;
- (3) Within an intersection or within twenty-five feet (25') of the center of an intersection;

- (4) Within thirty feet (30') of a stop sign;
- (5) Within fifteen feet (15') of a fire hydrant or fire safety sprinkler, standpipe, or other fire protection system control valve, whether such valve is mounted on a building or on the ground;
- (6) Along any street curb painted yellow;
- (7) On a crosswalk or within twenty feet (20') of the center of any crosswalk;
- (8) More than eighteen inches (18") from the street curb;
- (9) On the street pavement if there is no street curb, except as otherwise marked or posted. Vehicles shall be parked in such a manner so that all four (4) tires are off of the street;
- (10) In the opposite direction of the movement of traffic;
- (11) Along side or opposite any street excavation or obstruction when doing so would obstruct traffic or interfere with the excavation;
- (12) On the roadway side of any vehicle stopped or parked at the edge or curb of a street, sometimes called "double parking";
- (13) In any parking space designated and established for use by disabled persons unless the vehicle properly displays special designating plate or a placard issued and valid under State law;
- (14) In a manner that blocks traffic or interferes with or blocks the passage of other vehicles;
- (15) At any place where official signs prohibit stopping, standing, or parking; or in any manner that violates any official sign or curb marking regulating stopping, standing, or parking;
- (16) Within four feet (4') of the pavement along the right-of-way of Palm Boulevard except as otherwise posted;
- (17) On a beach access as defined in section 5-4-15(C)(1), or on a public right-of-way in such a manner as to obstruct pedestrian use or authorized emergency vehicular use of a beach access.

(b) No such resident parking permit or special permit shall exempt a vehicle from any regulation related to parking in the commercial districts or to paid parking spaces, parking pay stations and kiosks along the public streets or in the public parking lots; provided, however, that City Council may designate certain times for vehicles with valid resident parking permits to park in the public parking lots free of charge.

(c) Parking a truck or vehicle having an overall length of more than twenty feet (20') at any point, including trailers, is prohibited upon any street right-of-way in a resident parking district for more than one (1) hour or as long as is reasonably necessary to load or unload passengers or materials, except that vehicles displaying a valid resident parking permit shall be permitted to park with attached boat trailers along the rights-of-way of 41st Avenue and Waterway Boulevard where parking is not otherwise prohibited for access to the Isle of Palms Marina.

Sec. 8-2-32. - Areas designated as resident parking districts.

The public rights-of-way designated by City Council as resident parking districts are depicted in green on Sheet Nos. 4-14 titled "Isle of Palms Parking Program Parking Zone Key Sheets" included in the document titled "Parking Plans for City of Isle of Palms Various Roads in City of Isle of Palms Limits Managed Beach Parking Signage Plan" prepared by Stantec Consulting Services, Inc., dated March 3, 2017, as may be amended by City Council from time to time, which is attached hereto as Exhibit A and

incorporated herein by reference. A copy of the current Managed Beach Parking Signage Plan shall be posted on the City's official website.

Sec. 8-2-33. - Violations; citations; penalty.

- (a) Except as otherwise provided in this article, it shall be unlawful for any person to park a vehicle in a resident parking district without a valid resident parking permit or special permit during any posted dates and times of enforcement.
- (b) Any person convicted of parking a vehicle in violation of the provisions of this article shall be punishable as set forth in sections 8-2-10 through 8-2-15 of this chapter and shall be subject to a penalty of fifty dollars (\$50.00).
- (c) It shall be unlawful for any person to:
 - (1) Provide false information to the Police Department when registering for a resident parking permit or special permit;
 - (2) Alter or reproduce a resident parking permit or special permit;
 - (3) Transfer a resident parking permit or special permit to any vehicle other than the one(s) registered with the Police Department unless an amendment to the registration has been submitted to the Police Department;
 - (4) Display an unauthorized resident parking permit or special permit, including a permit issued by the Police Department which is displayed on a vehicle other than the one registered for a permit or an expired permit; or
 - (5) Any person who violates the provisions of this subsection (c) shall be subject to a penalty of one hundred dollars (\$100.00).

Sec. 8-2-34. - Disposition of fees and fines.

The funds derived from special permits and fines as provided in this article are hereby levied and assessed to provide for the proper regulation and control of traffic upon the public streets, and to cover the cost of the supervision, inspection, installation, operation, maintenance, control, enforcement and regulation of the parking of vehicles in the resident parking district created by this article.

Sec. 8-2-35. - Exemptions.

The following vehicles shall be exempt from the resident parking permit requirements of this article when parked in the right-of-way of any designated resident parking district:

- (a) Commercial vehicles providing repairs, deliveries, or other services on a short-term basis to a resident in a resident parking district;
- (b) City vehicles engaged in City business or commercial vehicles providing construction, maintenance or repair services for public utilities or public projects;
- (c) Vehicles of the City Police or Fire Departments or other emergency vehicles providing emergency or public safety services;
- (d) Vehicles parking in designated handicapped parking spaces within resident parking districts when such vehicles are lawfully parked pursuant to the requirements in S.C. Code 1976, title 56, ch. 3, art. 18, as amended; and

- (e) Vehicles bearing a disabled veteran's or Purple Heart license plate issued by the Department of Motor Vehicles.”

SECTION 4. That Article C, “Beach Parking,” is hereby deleted in its entirety and replaced with the following new Article C, “Beach Parking”:

“Article C. – Beach Parking

Sec. 8-2-41. - Definitions.

Beach parking zone shall mean a designated area located within 1,000 feet or less of a public beach access in which parking is free and open to all vehicles at all times throughout the year.

Sec. 8-2-42. - Purpose.

The purpose of this article is to ensure safe, convenient public access to the City's beaches for residents and non-residents.

Sec. 8-2-43. - Parking in beach parking zones.

Upon designation by City Council of a beach parking zone, appropriate signs giving notice of the designation as a beach parking zone will be posted. Any vehicle shall be allowed to park in designated beach parking zones at all times throughout the year provided space is available.

Sec. 8-2-44. - Permits; fees.

No permit or parking fee shall be required to park in the designated beach parking zones.

Sec. 8-2-45. - Obedience to parking regulations.

All vehicles parking within the designated beach parking zones shall observe and obey the parking regulations posted within such areas and as set forth in section 8-2-2 and sections 8-2-4 through 8-2-6 of this chapter, including, but not limited to, the prohibitions on parking in the following places or manners:

- (a) On a sidewalk;
- (b) In front of the entrance to a public or private driveway or alleyway, or within twenty feet (20') of the driveway entrance to any fire station;
- (c) Within an intersection or within twenty-five feet (25') of the center of an intersection;
- (d) Within thirty feet (30') of a stop sign;
- (e) Within fifteen feet (15') of a fire hydrant or fire safety sprinkler, standpipe, or other fire protection system control valve, whether such valve is mounted on a building or on the ground;
- (f) Along any street curb painted yellow;
- (g) On a crosswalk or within twenty feet (20') of the center of any crosswalk;
- (h) More than eighteen inches (18") from the street curb;
- (i) On the street pavement if there is no street curb, except as otherwise marked or posted. Vehicles shall be parked in such a manner so that all four (4) tires are off of the street;
- (j) In the opposite direction of the movement of traffic;

- (k) Along side or opposite any street excavation or obstruction when doing so would obstruct traffic or interfere with the excavation;
- (l) On the roadway side of any vehicle stopped or parked at the edge or curb of a street, sometimes called "double parking";
- (m) In any parking space designated and established for use by disabled persons unless the vehicle properly displays special designating plate or a placard issued and valid under State law;
- (n) In a manner that blocks traffic or interferes with or blocks the passage of other vehicles;
- (o) At any place where official signs prohibit stopping, standing, or parking; or in any manner that violates any official sign or curb marking regulating stopping, standing, or parking;
- (p) Within four feet (4') of the pavement along the right-of-way of Palm Boulevard except as otherwise posted;
- (q) On a beach access as defined in section 5-4-15(C)(1), or on a public right-of-way in such a manner as to obstruct pedestrian use or authorized emergency vehicular use of a beach access;
- (r) Parking a truck or vehicle having an overall length of more than twenty feet (20') at any point, including trailers, upon any street right-of-way in a beach parking zone for more than one (1) hour or as long as is reasonably necessary to load or unload passengers or materials.

Sec. 8-2-46. - Areas designated as beach parking zones.

The public rights-of-way designated by City Council as beach parking zones are depicted in red on Sheet Nos. 4-14 titled "Isle of Palms Parking Program Parking Zone Key Sheets" included in the document titled "Parking Plans for City of Isle of Palms Various Roads in City of Isle of Palms Limits Managed Beach Parking Signage Plan" prepared by Stantec Consulting Services, Inc., dated March 3, 2017, as may be amended by City Council from time to time, which is attached hereto as Exhibit A and incorporated herein by reference. A copy of the current Managed Beach Parking Signage Plan shall be posted on the City's official website."

SECTION 5. That should any part of this Ordinance be held invalid by a Court of competent jurisdiction, the remaining parts shall be severable therefrom and shall continue to be in full force and effect.

SECTION 6. That all ordinances or parts of ordinances conflicting with the provisions of this Ordinance are hereby repealed insofar as the same affect this Ordinance.

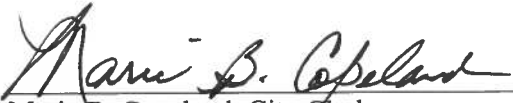
SECTION 7. That this Ordinance take effect and be in full force immediately.

PASSED AND APPROVED BY THE CITY COUNCIL FOR THE CITY OF ISLE OF PALMS,
ON THE 21ST DAY OF March, 2017.


Richard F. Cronin, Mayor



Attest:


Marie B. Copeland, City Clerk

First Reading: February 28, 2017

Second Reading: March 21, 2017

Ratification: March 21, 2017

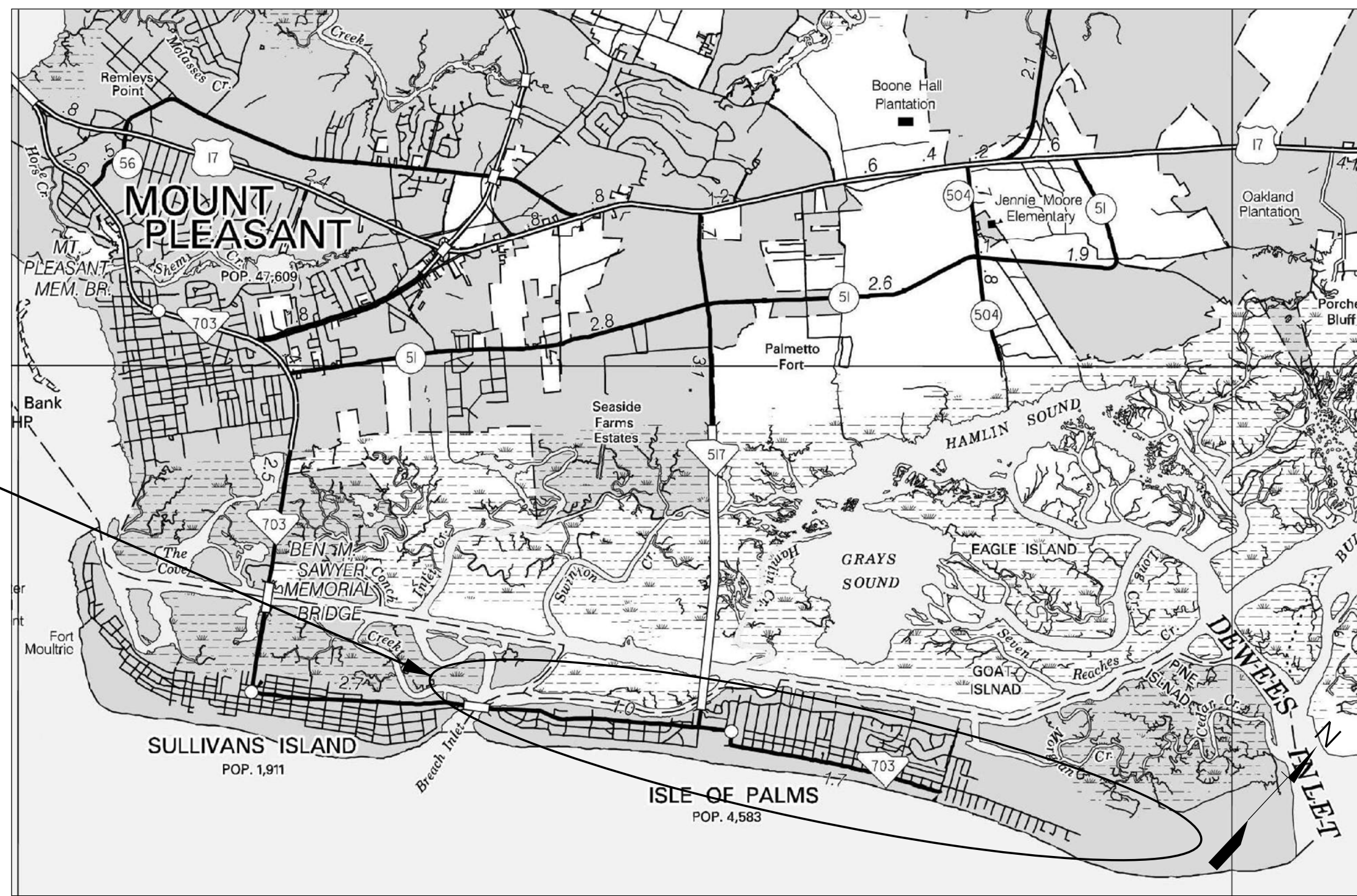


Design Reference for these plans is the:
2001
 AASHTO "A Policy on Geometric Design of Highways and Streets"

INDEX OF SHEETS		
SHEET NO.	DESCRIPTION	SHEET SUBTOTALS
1	TITLE SHEET	1
2	SUMMARY OF ESTIMATED QUANTITIES	1
3	SIGN DETAILS	1
4-14	PARKING ZONE KEY SHEETS	11
15-25	SIGNING PLANS	11
TOTAL		25

PARKING PLANS FOR CITY OF ISLE OF PALMS VARIOUS ROADS IN CITY OF ISLE OF PALMS LIMITS

MANAGED BEACH PARKING SIGNING PLAN



PROJECT LIMITS ARE WITHIN CITY OF ISLE OF PALMS CITY LIMITS

LAYOUT
SCALE 1 INCH = N.T.S. FEET

User: klove U:\1710\acfive\171001448 - IOP\Design\DCN\Plan Sheets\Parking Revision Plans\171001448_TITLE_SHEET.dgn

3 DAYS BEFORE DIGGING IN
SOUTH CAROLINA
CALL 811
 SOUTH CAROLINA 811 (SC811)
 www.SC811.COM
 ALL UTILITIES MAY NOT BE A MEMBER OF SC811

RAILROAD INVOLVEMENT?
 YES / NO

NOTE: EXCEPT AS MAY OTHERWISE BE SPECIFIED ON THE PLANS OR IN THE SPECIAL PROVISIONS, ALL MATERIALS AND WORKMANSHIP ON THIS PROJECT SHALL CONFORM TO THE SOUTH CAROLINA DEPARTMENT OF TRANSPORTATION STANDARD SPECIFICATIONS FOR HIGHWAY CONSTRUCTION (2007 EDITION) AND THE STANDARD DRAWINGS FOR ROAD CONSTRUCTION IN EFFECT AT THE TIME OF LETTING.

CONSULTING ENGINEERING FIRM

 Stantec Consulting Services
 4969 Centre Pointe Drive, Suite 200
 North Charleston, SC 29418
 Tel: 843.740.7700
 Fax: 843.740.7707
 www.stantec.com

ENGINEER OF RECORD

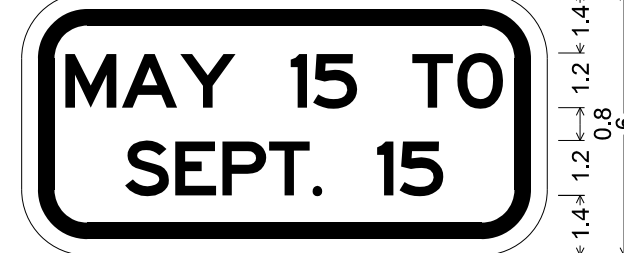
 FOR CONSTRUCTION : _____ DATE _____



0.9	10.2	0.9
2.2	7.6	2.2
1.4	9.2	1.4
1.5	9	1.5
12		12

R7-5_12x18;
1.5" Radius, 0.4" Border, 0.4" Indent, Green on White;
[RESIDENT] C 2K; [PERMIT] C 2K;
[PARKING] C 2K;
[9AM-6PM] C 2K specified length;
Table of distances between letter and object lefts.

R	E	S	I	D	E	N	T		
0.9	1.5	1.2	1.5	0.7	1.5	1.4	1.4	1.0	0.9
P	E	R	M	I	T				
2.2	1.5	1.3	1.5	1.8	0.5	1.0	2.2		
A	R	K	I	N	G				
1.4	1.4	1.5	1.5	1.4	0.8	1.5	1.1	1.4	
9	A	M	-	6	P	M			
1.5	1.2	1.5	1.4	0.9	1.3	1.4	1.3	1.5	



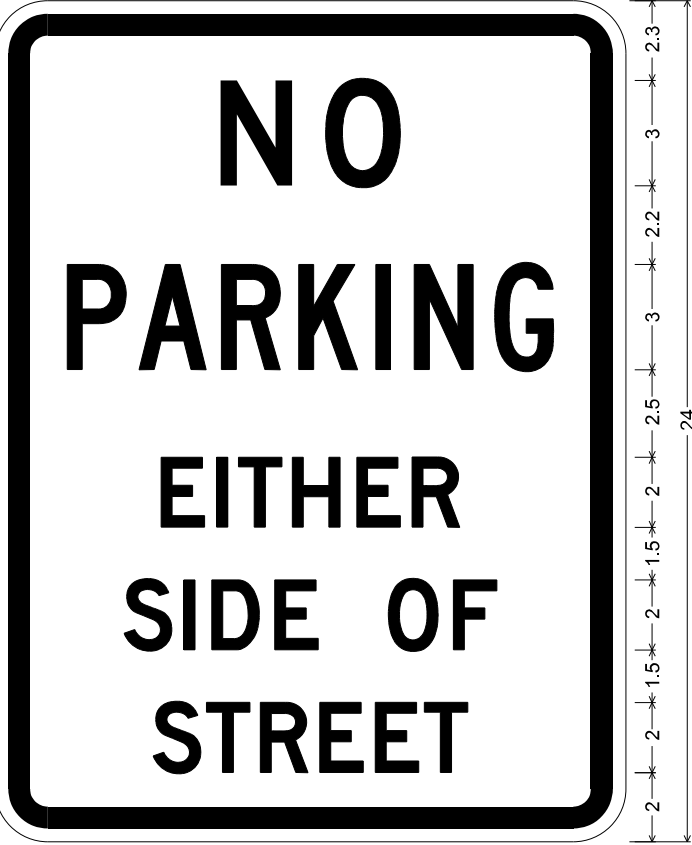
3.9	1.2	1.6	1.2	2.1	1.4
2.4	4.5	1.2	1.5	2.4	
12					

R7-202_12x6;
1.5" Radius, 0.4" Border, 0.4" Indent, Green on White;
[MAY 15 TO] E 2K 54% spacing;
[SEPT. 15] E 2K 54% spacing;
Table of distances between letter and object lefts.

M	A	Y	I	S	T	O		
1.0	1.3	1.3	2.5	0.8	2.2	1.0	1.1	1.0
S	E	P	T	I	S			
2.4	1.1	1.1	1.0	1.0	1.5	0.5	1.0	2.4

Sign No. : RRP
Number of Signs : 13
Reflec. Type :
Refers to Sheet(s) : 15 - 25
Cadd Name :

NOTE:
SIGN RRP IS FOR REGULATED RESIDENTIAL PERMIT PARKING
MOUNT PLAQUE 6" BELOW RESIDENTIAL PERMIT PARKING SIGN



6.4	5.2	6.4			
2.1	13.8	2.1			
4.7	8.6	4.7			
3.7	5.5	2	3.1	3.7	
4.5	9	4.5			
18					

R8-1_18x24 1.5" Radius, 0.6" Border, 0.4" Indent, Red on White;
[NO] D 2K specified length; [PARKING] C 2K specified length;
[EITHER] D 2K; [SIDE] D 2K; [OF] D 2K; [STREET] D 2K;
Table of distances between letter and object lefts.

N	O							
6.4	3.0	2.2	6.4					
P	A	R	K	I	N	G		
2.1	2.0	2.4	2.2	2.2	1.1	2.3	1.6	2.1
E	I	T	H	E	R			
4.7	1.6	0.6	1.6	1.9	1.6	1.4	4.7	
S	I	D	E	O	F			
3.7	1.7	0.8	1.6	3.2	1.9	1.2	3.7	
S	T	R	E	E	T			
4.5	1.5	1.6	1.7	1.5	1.4	1.3	4.5	

Sign No. : SIGN M
Number of Signs : 51
Reflec. Type :
Refers to Sheet(s) : 15 - 25
Cadd Name :

NOTE:



2.5	7	2.5
1.4	9.2	1.4
3.2	5.6	3.2
2.1	7.8	2.1
12		12

R7-5_12x18;
1.5" Radius, 0.4" Border, 0.4" Indent, Green on White;
[ANGLE] C 2K; [PARKING] C 2K;
[ONLY] C 2K;
Standard Arrow Custom 7.8" X 2.0" 0";
Table of distances between letter and object lefts.

A	N	G	L	E				
2.5	1.6	1.5	1.3	1.1	2.5			
P	A	R	K	I	N	G		
1.4	1.4	1.5	1.5	1.4	0.8	1.5	1.1	1.4
O	N	L	Y					
3.2	1.6	1.6	1.1	1.3	3.2			
2.1	7.8	2.1						

Sign No. : SIGN N
Number of Signs : 1
Reflec. Type :
Refers to Sheet(s) : 15 - 25
Cadd Name :

NOTE:



2.5	7	2.5
1.4	9.2	1.4
3.2	5.6	3.2
2.1	7.8	2.1
12		12

R7-5_12x18;
1.5" Radius, 0.4" Border, 0.4" Indent, Green on White;
[ANGLE] C 2K; [PARKING] C 2K;
[ONLY] C 2K;
Table of distances between letter and object lefts.

A	N	G	L	E				
2.5	1.6	1.5	1.3	1.1	2.5			
P	A	R	K	I	N	G		
1.4	1.4	1.5	1.5	1.4	0.8	1.5	1.1	1.4
O	N	L	Y					
3.2	1.6	1.6	1.1	1.3	3.2			
2.1	7.8	2.1						

Sign No. : SIGN O
Number of Signs : 1
Reflec. Type :
Refers to Sheet(s) : 15 - 25
Cadd Name :

NOTE:



2.5	7	2.5
1.5	9	1.5
3.4	5.2	3.4
2.1	7.8	2.1
12		12

CUSTOM_12x18;
1.5" Radius, 0.4" Border, 0.4" Indent, Green on White;
[GOLF] C 2K specified length;
[CART] B 2K specified length;
[PARKING] C 2K specified length;
[ONLY] C 2K specified length;
Standard Arrow Custom 7.8" X 2.0" 180";
Table of distances between letter and object lefts.

G	O	L	F					
2.5	1.8	2.0	1.7	1.5	2.5			
C	A	R	T					
2.5	1.8	2.4	1.7	1.1	2.5			
P	A	R	K	I	N	G		
1.5	1.3	1.6	1.4	1.4	0.7	1.5	1.1	1.5
O	N	L	Y					
3.4	1.4	1.4	1.1	1.3	3.4			
2.1	7.8	2.1						

Sign No. : SIGN Q
Number of Signs : 3
Reflec. Type :
Refers to Sheet(s) : 26-27, 29-30, 32-34
Cadd Name :

NOTE:



2.5	7	2.5
1.5	9	1.5
3.4	5.2	3.4
2.1	7.8	2.1
12		12

CUSTOM_12x18;
1.5" Radius, 0.4" Border, 0.4" Indent, Green on White;
[GOLF] C 2K specified length;
[CART] B 2K specified length;
[PARKING] C 2K specified length;
[ONLY] C 2K specified length;
Standard Arrow Custom 7.8" X 2.0" 0";
Table of distances between letter and object lefts.

G	O	L	F					
2.5	1.8	2.0	1.7	1.5	2.5			
C	A	R	T					
2.5	1.8	2.4	1.7	1.1	2.5			
P	A	R	K	I	N	G		
1.5	1.3	1.6	1.4	1.4	0.7	1.5	1.1	1.5
O	N	L	Y					
3.4	1.4	1.4	1.1	1.3	3.4			
2.1	7.8	2.1						

Sign No. : SIGN P
Number of Signs : 3
Reflec. Type :
Refers to Sheet(s) : 27-29, 32
Cadd Name :

NOTE:



4	4	4
1.1	9.8	1.1
3.8	4.4	3.8
3.4	5.2	3.4
2.1	7.8	2.1
12		12

R7-1_12x18;
1.5" Radius, 0.4" Border, 0.4" Indent, Red on White;
[NO] C 2K specified length;
[PARKING] B 2K specified length;
[ANY] C 2K specified length;
[TIME] C 2K specified length;
Double Headed Arrow Custom - 7.8" X 2.0" 180";
Table of distances between letter and object lefts.

N	O							
4.0	2.2	1.8	4.0					
P	A	R	K	I	N	G		
1.1	1.4	1.8	1.5	1.5	0.7	1.6	1.3	1.1
A	N	Y						
3.8	1.6	1.5	1.3	3.8				
T	I	M	E					
3.4	1.4	0.9	1.9	1.0	3.4			
2.1	7.8	2.1						

Sign No. : SIGN A
Number of Signs : 8
Reflec. Type :
Refers to Sheet(s) : 25-34
Cadd Name :

NOTE:



4	4	4		
1.1	3.8	4.4	3.8	1.1
3.4	5.2	3.4		
2.1	7.8	2.1		
12		12		

R7-1_12x18;
1.5" Radius, 0.4" Border, 0.4" Indent, Red on White;
[NO] C 2K specified length;
[PARKING] B 2K specified length;
[ANY] C 2K specified length;
[TIME] C 2K specified length;
Standard Arrow Custom 7.8" X 2.0" 180";
Table of distances between letter and object lefts.

N	O							
4.0	2.2	1.8	4.0					
P	A	R	K	I	N	G		
1.1	1.4	1.8	1.5	1.5	0.7	1.6	1.3	1.1
A	N	Y						
3.8	1.6	1.5	1.3	3.8				
T	I	M	E					
3.4	1.4	0.9	1.9	1.0	3.4			
2.1	7.8	2.1						

Sign No. : SIGN H
Number of Signs : 4
Reflec. Type :
Refers to Sheet(s) : 15 - 25
Cadd Name :

NOTE:



2.6	6.8	2.6
1.4	9.2	1.4
12		12

R7-5_12x18;
1.5" Radius, 0.4" Border, 0.4" Indent, Green on White;
[BEACH] C 2K; [PARKING] C 2K;
Table of distances between letter and object lefts.

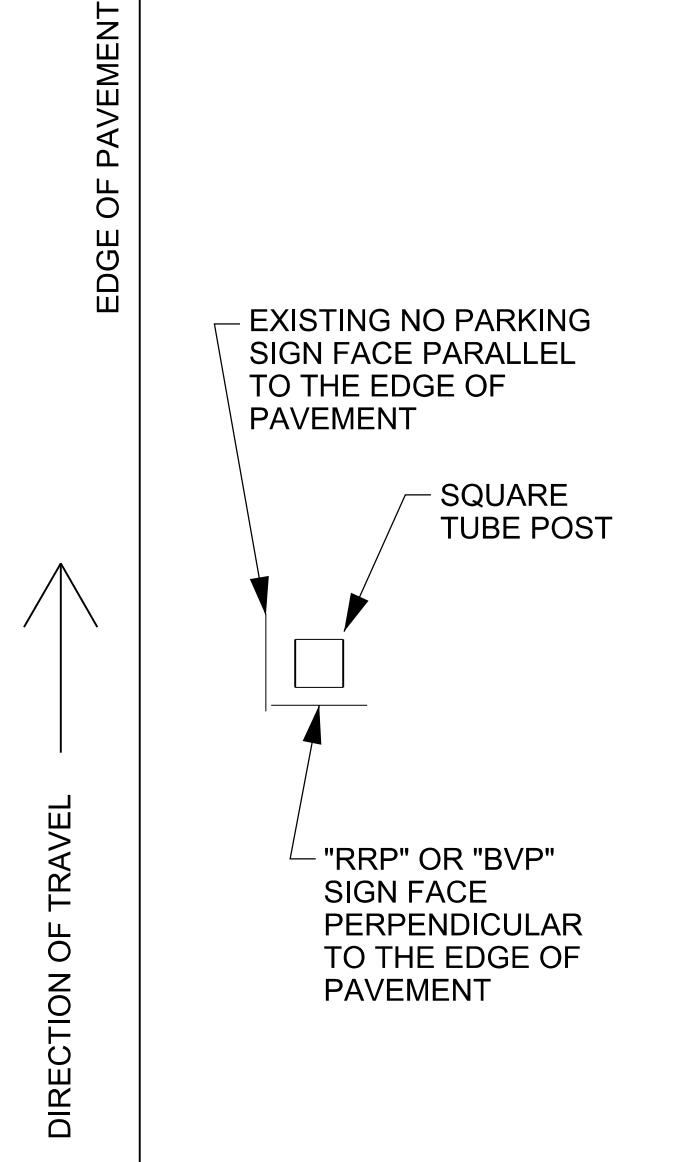
B	E	A	C	H				
2.6	1.4	1.2	1.6	1.5	1.1	2.6		
P	A	R	K	I	N	G		
1.4	1.4	1.5	1.5	1.4	0.8	1.5	1.1	1.4

Sign No. : BVP
Number of Signs : 0
Reflec. Type :
Refers to Sheet(s) : 15 - 25
Cadd Name :

NOTE:

SIGN BVP IS FOR BEACH VISITOR PARKING

TYPICAL SQUARE TUBE SIGN INSTALLATION



NOTES:

- ⊗ REPRESENTS AN EXISTING SIGN AND POST TO BE RETAINED.
 - REPRESENTS AN EXISTING SIGN AND POST TO BE RETAINED.
 - REPRESENTS A NEW POST AND SIGN(S).
- FOR BVP & I LOCATIONS:
REPRESENTS AN EXISTING POST TO BE REMOVED AND REPLACED WITH A 14' 3P U-CHANNEL POST AND AN EXISTING "NO PARKING 4 FEET OF PAVEMENT" SIGN TO BE RETAINED.
ADD A NEW "BVP" SIGN TO FACE ONCOMING TRAFFIC (PERPENDICULAR TO THE EDGE OF PAVEMENT) ABOVE THE "NO PARKING 4 FEET OF PAVEMENT" WHICH SHALL FACE ONCOMING TRAFFIC.
- FOR ALL OTHERS:
REPRESENTS AN EXISTING POST TO BE REMOVED AND REPLACED WITH A 14' SQUARE TUBE POST AND AN EXISTING "NO PARKING" SIGN TO BE RETAINED.
ADD A NEW "RRP" OR "BVP" SIGN TO FACE ONCOMING TRAFFIC (PERPENDICULAR TO THE EDGE OF PAVEMENT) ABOVE THE "NO PARKING" SIGN WHICH SHALL BE PARALLEL TO THE EDGE OF PAVEMENT. SEE TYPICAL BELOW.
- FOR LOCATIONS WITH ONLY A NEW "BVP" SIGN, ATTACH SIGN TO A SINGLE 12' 3P U-CHANNEL POST.
FOR LOCATIONS WITH A NEW "BVP" SIGN AND "SIGN I", ATTACH SIGNS TO A SINGLE 14' 3P U-CHANNEL POST, WITH THE "BVP" SIGN MOUNTED 2" ABOVE "SIGN I".
FOR LOCATIONS WITH A NEW "RRP" SIGN, ATTACH SIGN TO A SINGLE 13' 3P U-CHANNEL POST.
FOR LOCATIONS WITH ONLY A NEW "I" SIGN, ATTACH SIGN TO A SINGLE 13' 3P U-CHANNEL POST.
- ALL SIGNS SHALL HAVE A MINIMUM 7' CLEARANCE FROM THE BOTTOM OF THE SIGN TO THE TOP OF THE PAVEMENT.

PLANS PREPARED BY:

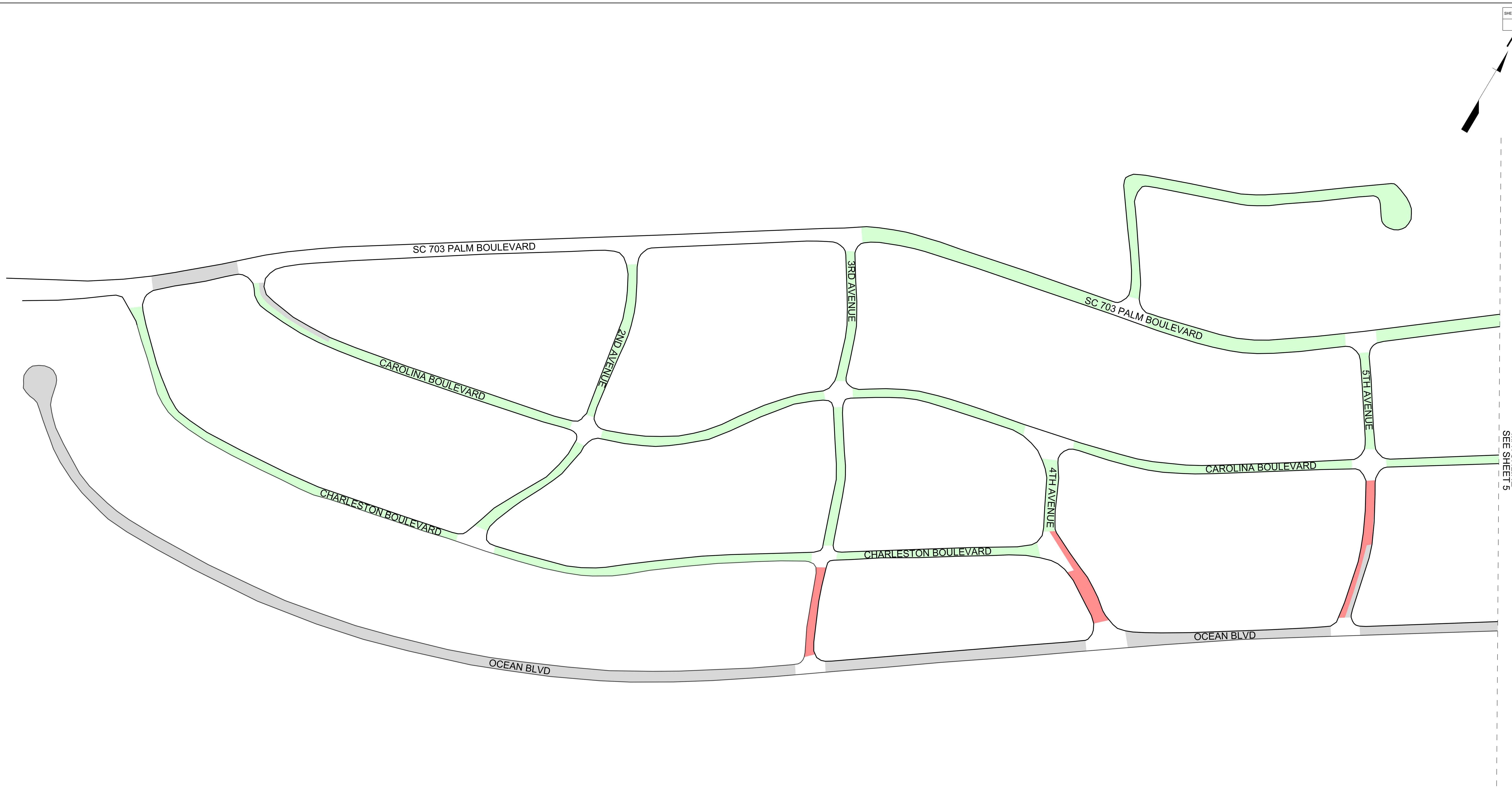



Stantec Consulting Services Inc.
4969 Centre Pointe Drive Suite 200
North Charleston, SC 29418
www.stantec.com

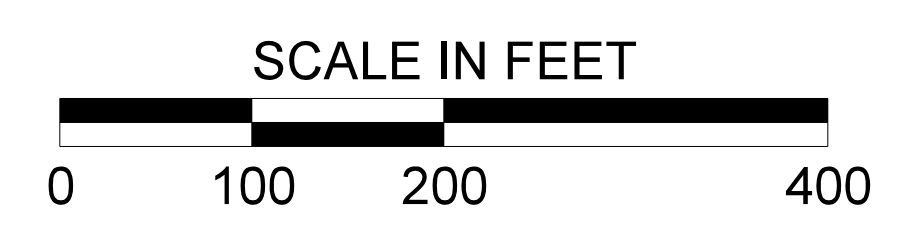


4			
3			
2			
1			
REV. NO.	BY	DATE	DESCRIPTION OF REVISION
TOPO.	DATE		PLAN SCALE 1" =
DWG.	DATE		PROF SCALE 1" = HORIZ
R/W	DATE		SCALE 1" = VERT

CITY OF ISLE OF PALMS
ISLE OF PALMS PARKING PROGRAM
SIGN DETAILS
SCALE:



- GRAY REPRESENTS NO PARKING ZONES
- RED REPRESENTS BEACH PARKING ZONES
- GREEN REPRESENTS RESIDENTIAL PERMIT PARKING ZONES




User: klove
U:\1710\active\171001448 - 10P\Design\DCN\Plan Sheets\Parking Revision Plans\171001448_Color_Zones_SHT1.dgn

PLANS PREPARED BY:



Stantec Consulting Services Inc.
4969 Centre Pointe Drive Suite 200
North Charleston, SC 29418
www.stantec.com

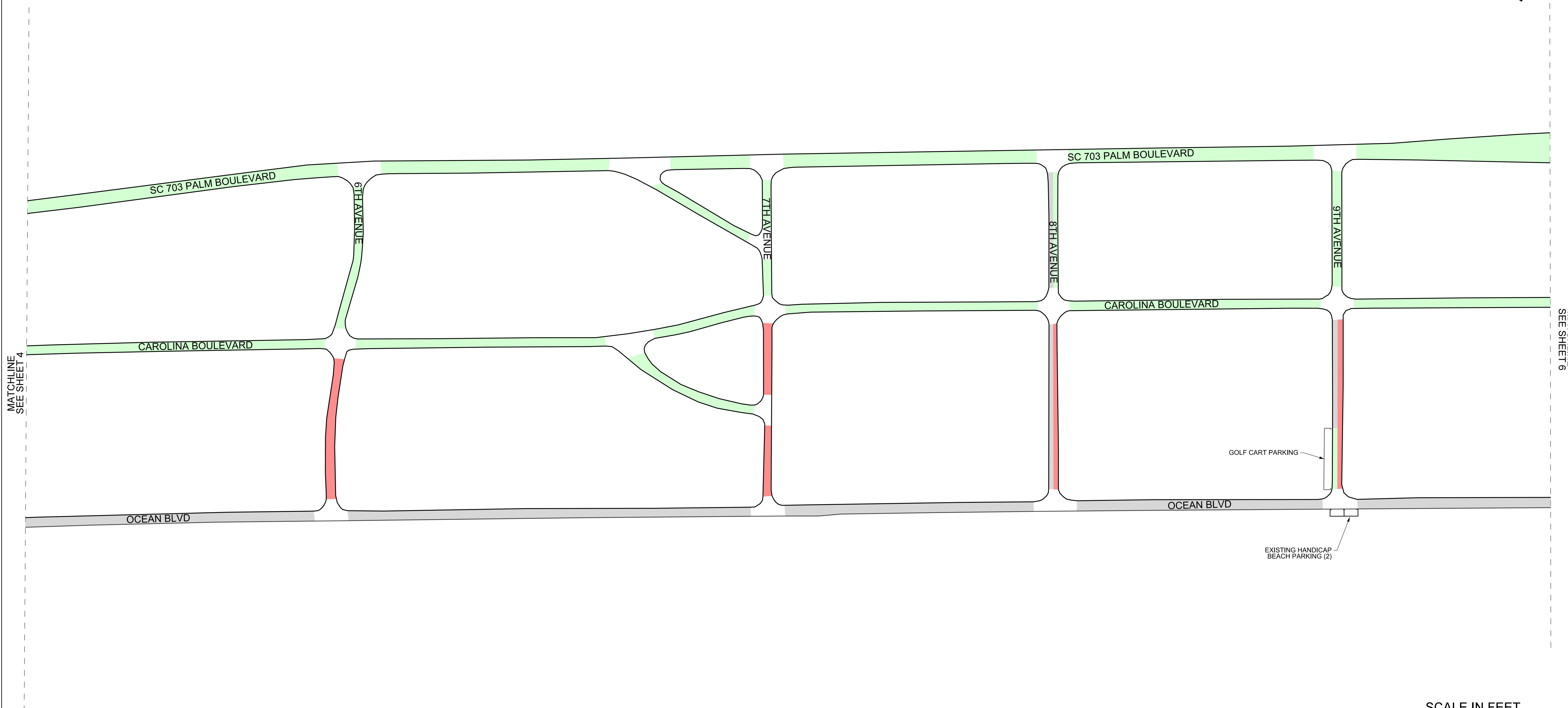



REV. NO.	BY	DATE	DESCRIPTION OF REVISION
4			
3			
2			
1			
TOPO.	DATE		PLAN SCALE 1" =
DWG.	DATE		PROF SCALE 1" = HORIZ
R/W	DATE		SCALE 1" = VERT

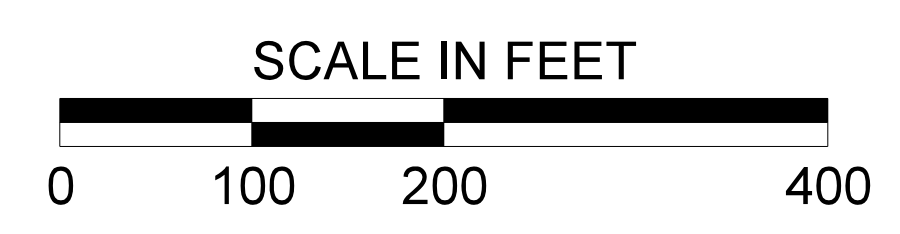
CITY OF ISLE OF PALMS

ISLE OF PALMS PARKING PROGRAM
PARKING ZONE KEY SHEETS

SCALE: 1" = 100'



- GRAY REPRESENTS NO PARKING ZONES
- RED REPRESENTS BEACH PARKING ZONES
- GREEN REPRESENTS RESIDENTIAL PERMIT PARKING ZONES



User: klove
U:\1710\oct1ive\171001448 - 10P\Design\DCN\Plan Sheets\Parking Revision Plans\171001448_Color_SHT2.dgn

PLANS PREPARED BY:



Stantec Consulting Services Inc.
4969 Centre Pointe Drive Suite 200
North Charleston, SC 29418
www.stantec.com

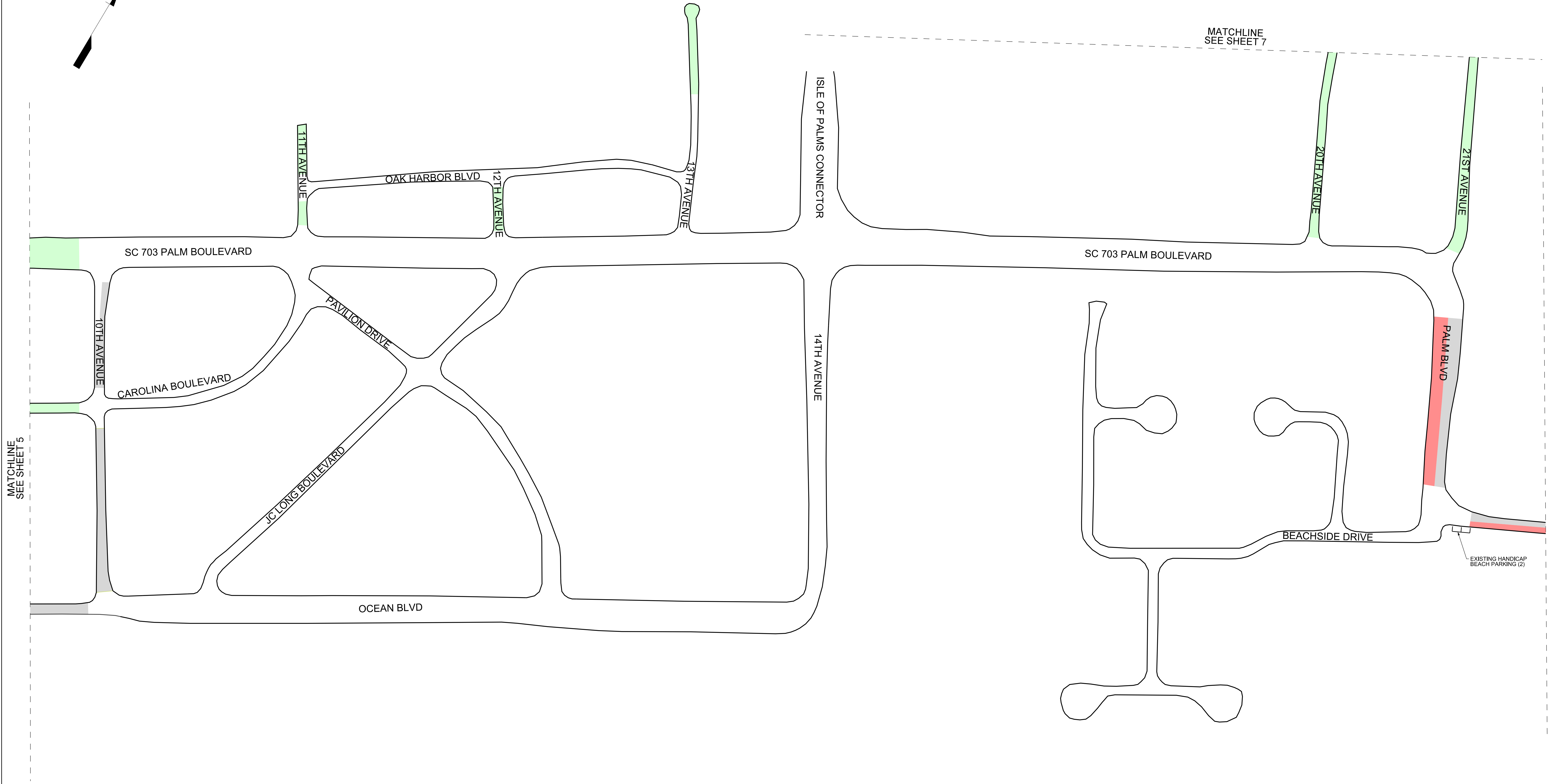



4					
3					
2					
1					
REV. NO.	BY	DATE	DESCRIPTION OF REVISION		

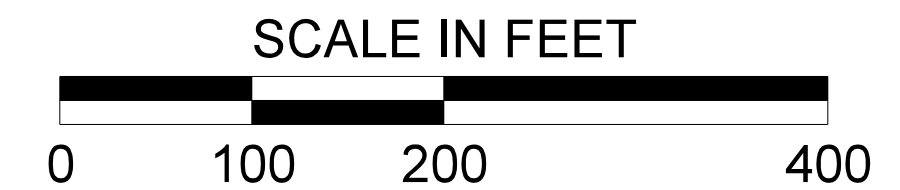
CITY OF ISLE OF PALMS

ISLE OF PALMS PARKING PROGRAM
PARKING ZONE KEY SHEETS

SCALE: 1" = 100'



- GRAY REPRESENTS NO PARKING ZONES
- RED REPRESENTS BEACH PARKING ZONES
- GREEN REPRESENTS RESIDENTIAL PERMIT PARKING ZONES



User: klove
U:\1710\oct1ive\171001448 - 10P\Design\DCN\Plan Sheets\Parking Revision Plans\171001448_Color_Zones_SHT3.dgn

PLANS PREPARED BY:



Stantec Consulting Services Inc.
4969 Centre Pointe Drive Suite 200
North Charleston, SC 29418
www.stantec.com

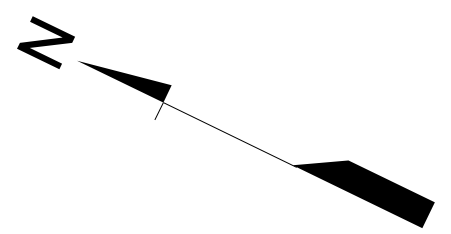


REV. NO.	BY	DATE	DESCRIPTION OF REVISION
4			
3			
2			
1			
TOPO.	DATE		PLAN SCALE 1" =
DWG.	DATE		PROF SCALE 1" = HORIZ
R/W	DATE		SCALE 1" = VERT

CITY OF ISLE OF PALMS

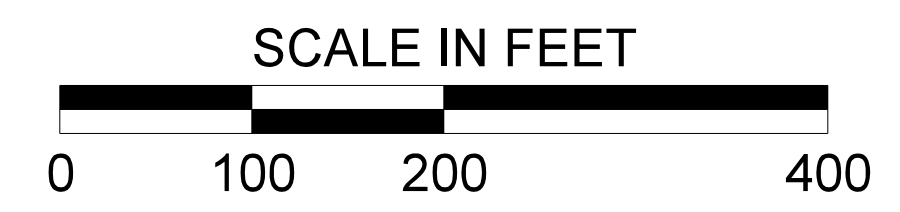
ISLE OF PALMS PARKING PROGRAM
PARKING ZONE KEY SHEETS

SCALE: 1" = 100'




User: klove
U:\1710\oct1ive\171001448 - 10P\Design\DCN\Plan Sheets\Parking Revision Plans\171001448_Color_Zones_SHT4.dgn

- GRAY REPRESENTS NO PARKING ZONES
- RED REPRESENTS BEACH PARKING ZONES
- GREEN REPRESENTS RESIDENTIAL PERMIT PARKING ZONES



PLANS PREPARED BY:

Stantec
 Stantec Consulting Services Inc.
 4969 Centre Pointe Drive Suite 200
 North Charleston, SC 29418
 www.stantec.com



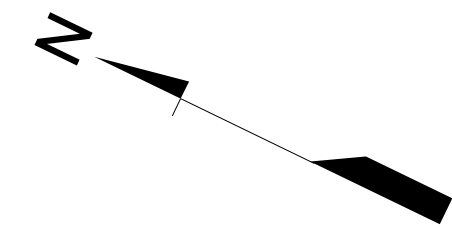
4							
3							
2							
1							
REV. NO.	BY	DATE	DESCRIPTION OF REVISION				
TOPO.		DATE		PLAN SCALE 1" =			
DWG.		DATE		PROF SCALE 1" =	HORIZ		
R/W		DATE		SCALE 1" =	VERT		

CITY OF ISLE OF PALMS

ISLE OF PALMS PARKING PROGRAM
PARKING ZONE KEY SHEETS

SCALE: 1" = 100'

MATCHLINE
SEE SHEET 9




- GRAY REPRESENTS NO PARKING ZONES
- RED REPRESENTS BEACH PARKING ZONES
- GREEN REPRESENTS RESIDENTIAL PERMIT PARKING ZONES

MATCHLINE
SEE SHEET 7

PLANS PREPARED BY:



Stantec Consulting Services Inc.
4969 Centre Pointe Drive Suite 200
North Charleston, SC 29418
www.stantec.com



4				
3				
2				
1				
REV. NO.	BY	DATE	DESCRIPTION OF REVISION	
TOPO.		DATE		PLAN SCALE 1" =
DWG.		DATE		PROF SCALE 1" =
R/W		DATE		SCALE 1" =
				HORIZ
				VERT

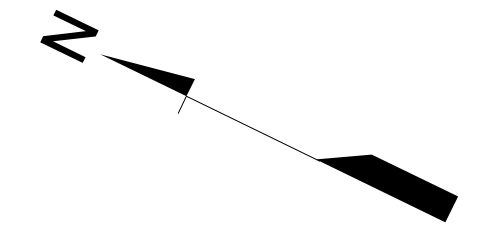
CITY OF ISLE OF PALMS

ISLE OF PALMS PARKING PROGRAM
PARKING ZONE KEY SHEETS

SCALE: 1" = 100'

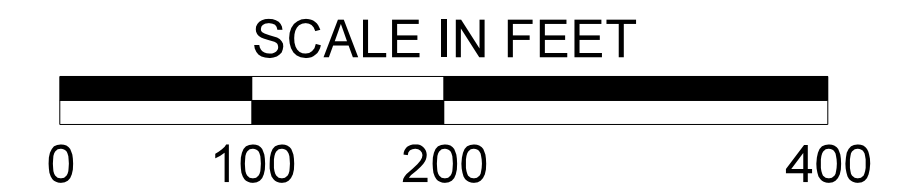
User: klove
U:\1710\Oct1ive\171001448 - 10P\Design\DCN\Plan Sheets\Parking Revision Plans\171001448_Color_Zones_SHT5.dgn

MATCHLINE
SEE SHEET 10



MATCHLINE
SEE SHEET 8

- GRAY REPRESENTS NO PARKING ZONES
- RED REPRESENTS BEACH PARKING ZONES
- GREEN REPRESENTS RESIDENTIAL PERMIT PARKING ZONES




GOLF CART PARKING

User: klove
U:\710\oct1ve\71001448 - 10P\Design\DCN\Plan Sheets\Parking Revision Plans\71001448_Color_Zones_SHT6.dgn

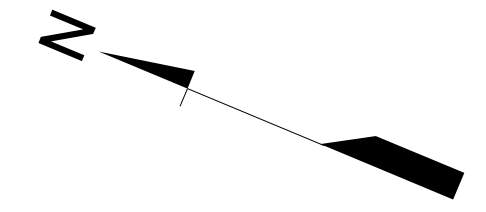
PLANS PREPARED BY:

Stantec
Stantec Consulting Services Inc.
4969 Centre Pointe Drive Suite 200
North Charleston, SC 29418
www.stantec.com



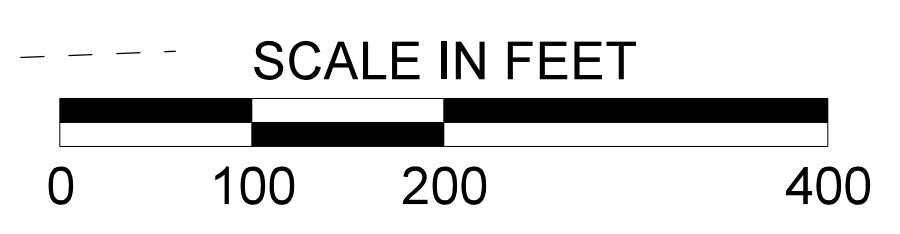
4				
3				
2				
1				
REV. NO.	BY	DATE	DESCRIPTION OF REVISION	
TOPO.		DATE	PLAN SCALE 1" =	
DWG.		DATE	PROF SCALE 1" =	HORIZ
R/W		DATE	SCALE 1" =	VERT

CITY OF ISLE OF PALMS
ISLE OF PALMS PARKING PROGRAM
PARKING ZONE KEY SHEETS
SCALE: 1" = 100'



MATCHLINE
SEE SHEET 11

MATCHLINE
SEE SHEET 9



- GRAY REPRESENTS NO PARKING ZONES
- RED REPRESENTS BEACH PARKING ZONES
- GREEN REPRESENTS RESIDENTIAL PERMIT PARKING ZONES

PLANS PREPARED BY:

Stantec
 Stantec Consulting Services Inc.
 4969 Centre Pointe Drive Suite 200
 North Charleston, SC 29418
 www.stantec.com



4				
3				
2				
1				
REV. NO.	BY	DATE	DESCRIPTION OF REVISION	
TOPO.		DATE	PLAN SCALE 1" =	
DWG.		DATE	PROF SCALE 1" =	HORIZ
R/W		DATE	SCALE 1" =	VERT

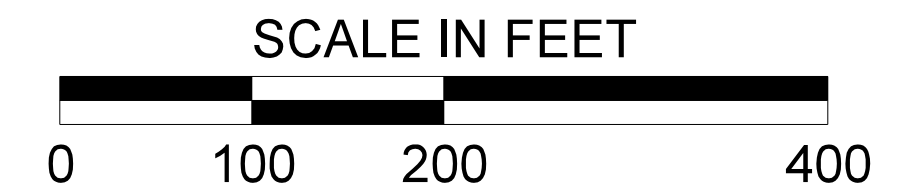
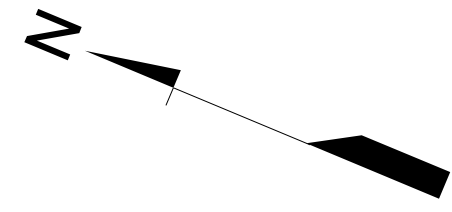
CITY OF ISLE OF PALMS

ISLE OF PALMS PARKING PROGRAM
PARKING ZONE KEY SHEETS

SCALE: 1" = 100'

User: klove
U:\1710\oct17\171001448 - 10P\Design\DCN\Plan Sheets\Parking Revision Plans\171001448_Color_Zones_SHT7.dgn

MATCHLINE
SEE SHEET 12




MATCHLINE
SEE SHEET 10

- GRAY REPRESENTS NO PARKING ZONES
- RED REPRESENTS BEACH PARKING ZONES
- GREEN REPRESENTS RESIDENTIAL PERMIT PARKING ZONES

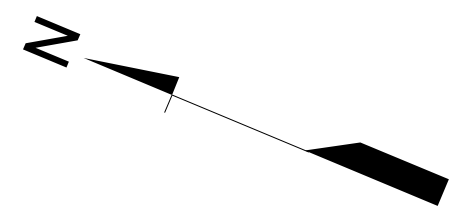
PLANS PREPARED BY:

Stantec
 Stantec Consulting Services Inc.
 4969 Centre Pointe Drive Suite 200
 North Charleston, SC 29418
 www.stantec.com

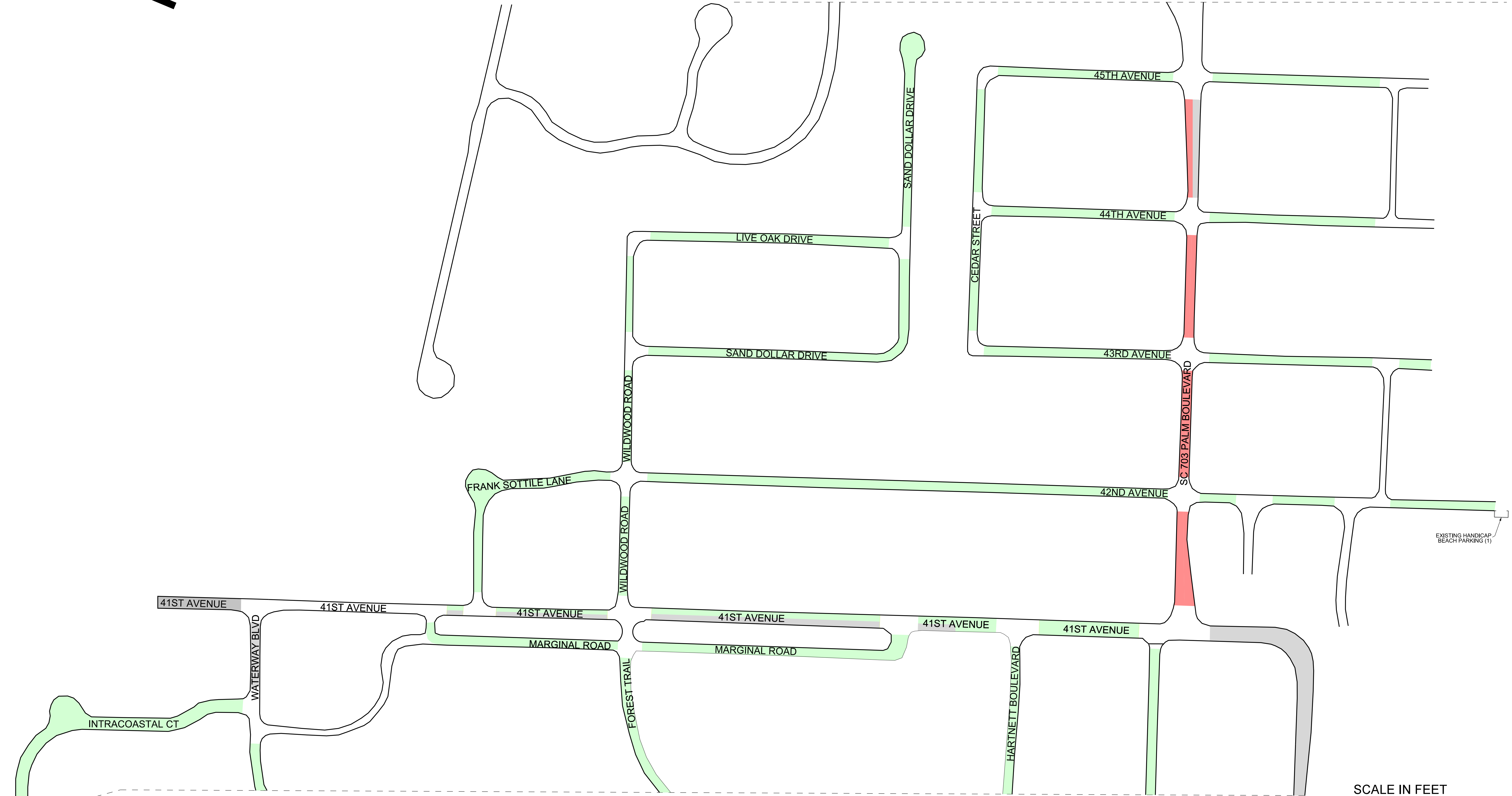


4				
3				
2				
1				
REV. NO.	BY	DATE	DESCRIPTION OF REVISION	
TOPO.		DATE	PLAN SCALE 1" =	
DWG.		DATE	PROF SCALE 1" =	HORIZ
R/W		DATE	SCALE 1" =	VERT

CITY OF ISLE OF PALMS
 ISLE OF PALMS PARKING PROGRAM
 PARKING ZONE KEY SHEETS
 SCALE: 1" = 100'

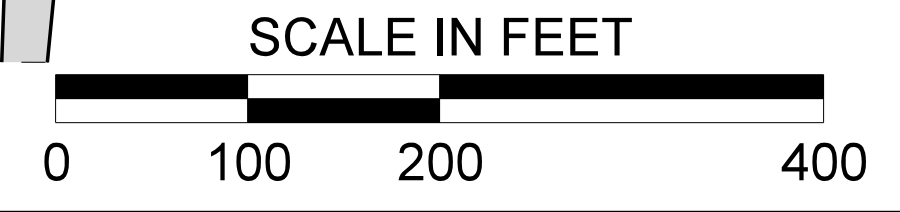


MATCHLINE
SEE SHEET 13



EXISTING HANDICAP
BEACH PARKING (1)

MATCHLINE
SEE SHEET 11



- GRAY REPRESENTS NO PARKING ZONES
- RED REPRESENTS BEACH PARKING ZONES
- GREEN REPRESENTS RESIDENTIAL PERMIT PARKING ZONES

PLANS PREPARED BY:

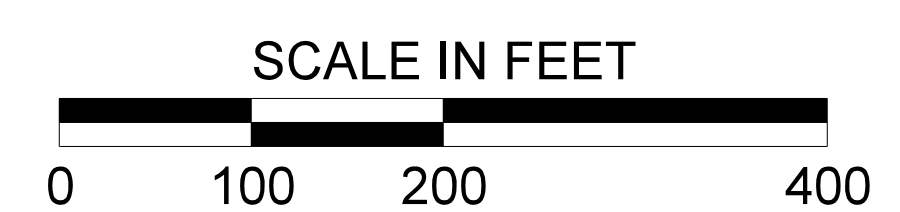
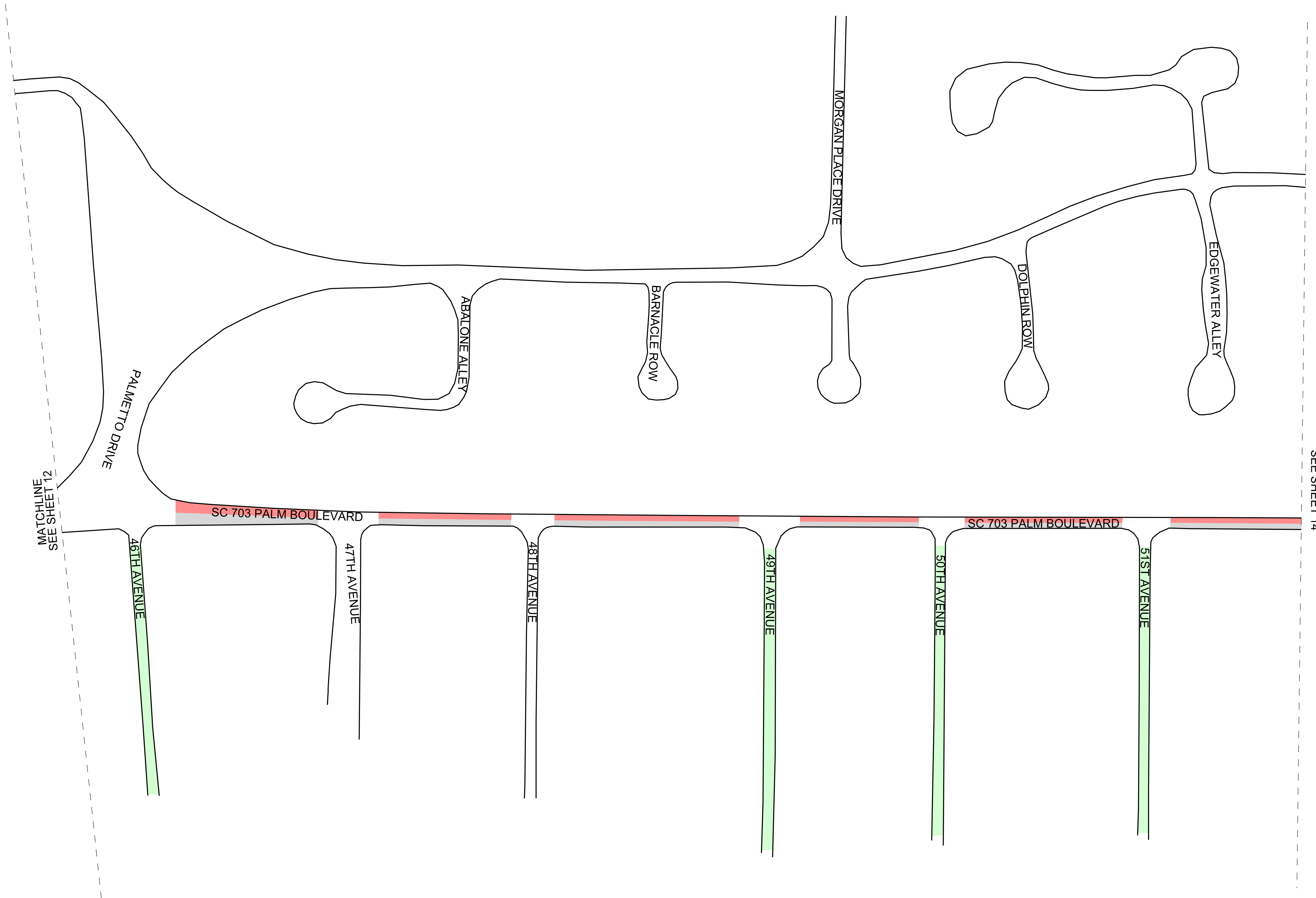
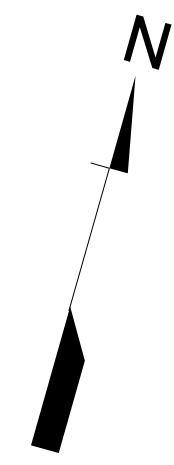
Stantec
 Stantec Consulting Services Inc.
 4969 Centre Pointe Drive Suite 200
 North Charleston, SC 29418
 www.stantec.com



4			
3			
2			
1			
REV. NO.	BY	DATE	DESCRIPTION OF REVISION
TOPO.		DATE	PLAN SCALE 1" =
DWG.		DATE	PROF SCALE 1" = HORIZ
R/W		DATE	SCALE 1" = VERT

CITY OF ISLE OF PALMS
 ISLE OF PALMS PARKING PROGRAM
 PARKING ZONE KEY SHEETS
 SCALE: 1" = 100'

User: klove
 U:\1710\oct17\171001448 - 10P\Design\DCN\Plan Sheets\Parking Revision Plans\171001448_Color_Zones_SHT9.dgn



- GRAY REPRESENTS NO PARKING ZONES
- RED REPRESENTS BEACH PARKING ZONES
- GREEN REPRESENTS RESIDENTIAL PERMIT PARKING ZONES

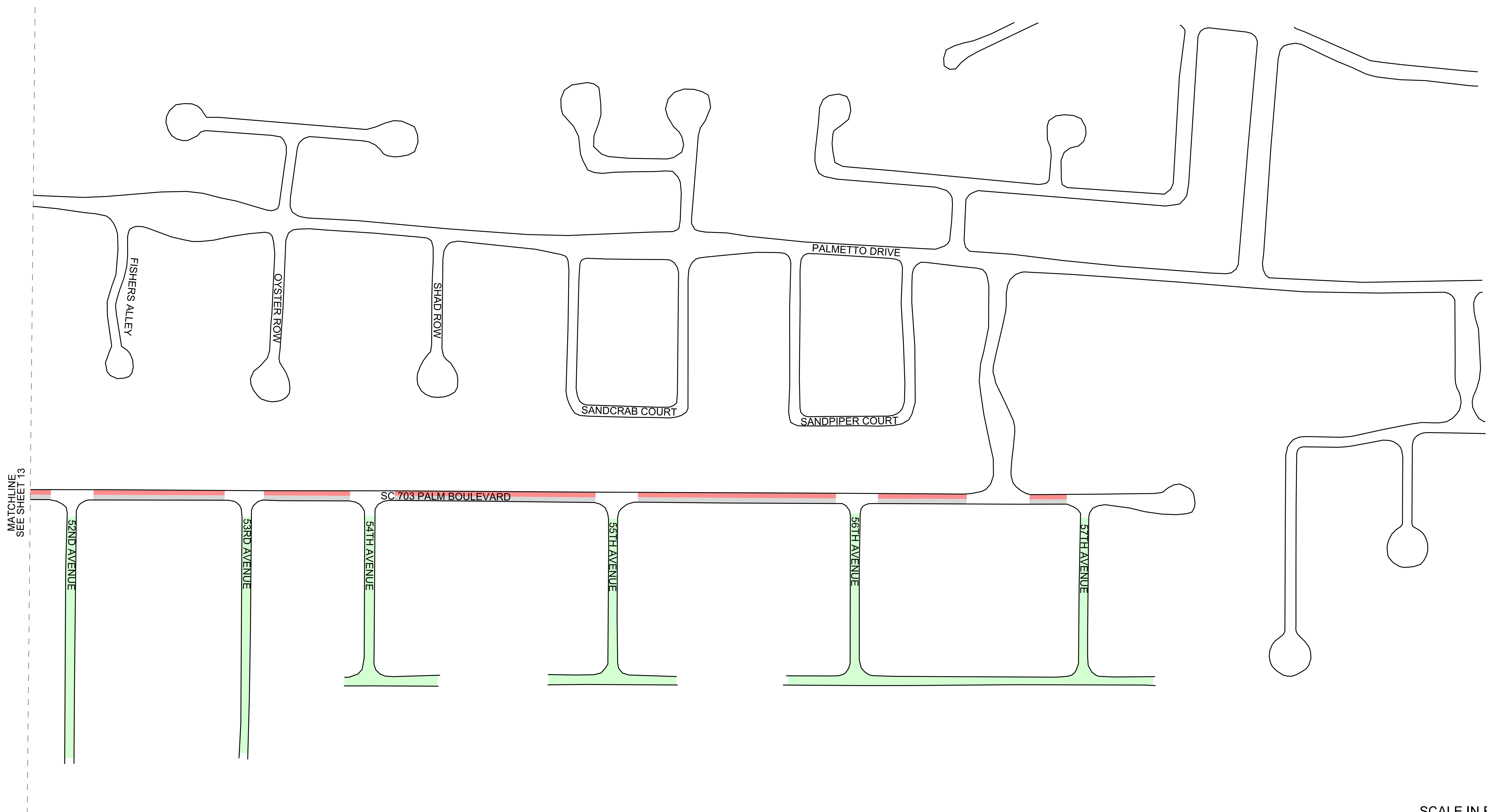
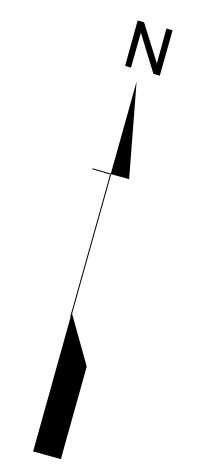
PLANS PREPARED BY:

 Stantec Consulting Services Inc.
 4969 Centre Pointe Drive Suite 200
 North Charleston, SC 29418
 www.stantec.com

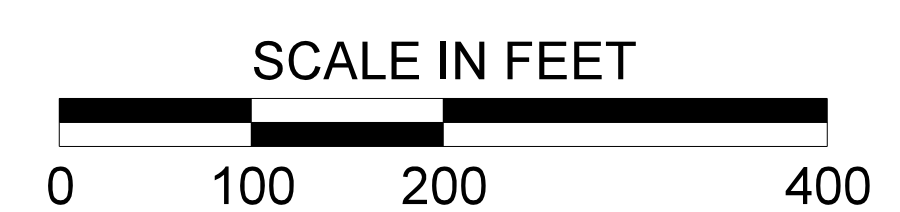


4			
3			
2			
1			
REV. NO.	BY	DATE	DESCRIPTION OF REVISION
TOPO.		DATE	PLAN SCALE 1" = _____
DWG.		DATE	PROF SCALE 1" = _____ HORIZ
R/W		DATE	SCALE 1" = _____ VERT

CITY OF ISLE OF PALMS
 ISLE OF PALMS PARKING PROGRAM
 PARKING ZONE KEY SHEETS
 SCALE: 1" = 100'



- GRAY REPRESENTS NO PARKING ZONES
- RED REPRESENTS BEACH PARKING ZONES
- GREEN REPRESENTS RESIDENTIAL PERMIT PARKING ZONES




User: klove
U:\1710\oct1ive\171001448 - 10P\Design\DCN\Plan Sheets\Parking Revision Plans\171001448_Color_Zones_SHT14.dgn

PLANS PREPARED BY:

Stantec

Stantec Consulting Services Inc.
4969 Centre Pointe Drive Suite 200
North Charleston, SC 29418
www.stantec.com



REV. NO.	BY	DATE	DESCRIPTION OF REVISION
4			
3			
2			
1			
TOPO.	DATE		PLAN SCALE 1" =
DWG.	DATE		PROF SCALE 1" =
R/W	DATE		SCALE 1" =
			HORIZ
			VERT

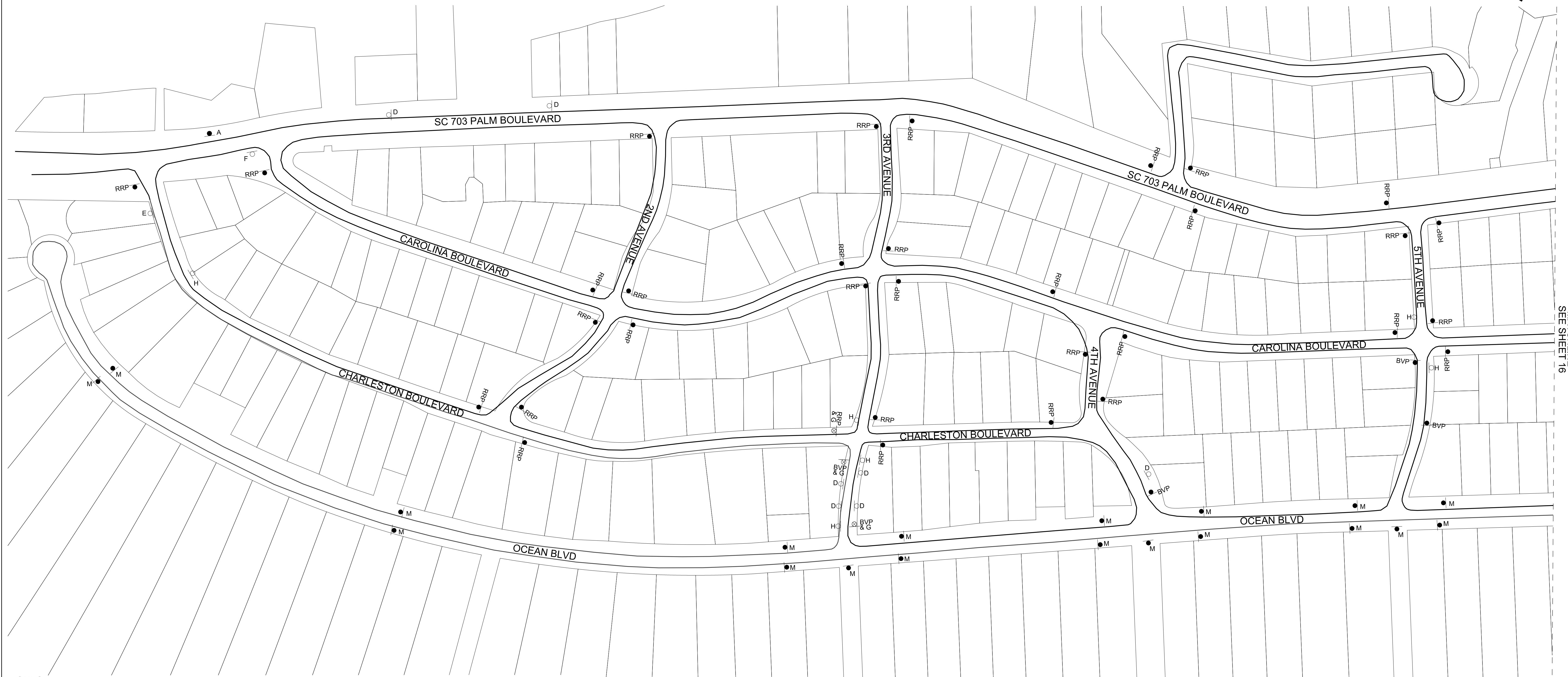

CITY OF ISLE OF PALMS

ISLE OF PALMS PARKING PROGRAM
PARKING ZONE KEY SHEETS

SCALE: 1" = 100'

SHEET TOTALS

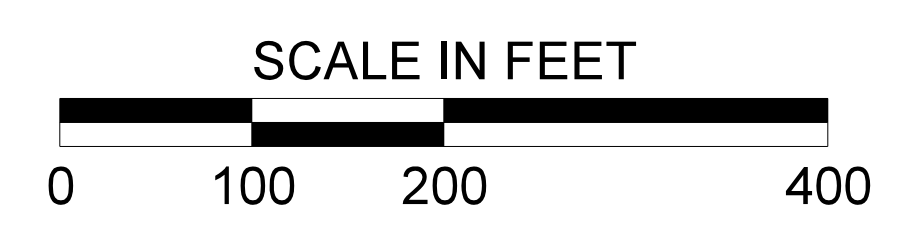
	RRP SIGNS	BVP SIGNS	A SIGNS	M SIGNS	SQUARE TUBE POSTS	3P U-CHANNEL POSTS
⊗	1	2	-	-	42'	-
●	32	3	1	19	-	711'
TOTAL	33	5	1	19	42'	711'



MATCHLINE SEE SHEET 16

- NOTES:
- "BVP" REPRESENTS A NEW "BEACH PARKING" SIGN
 - "RRP" REPRESENTS A NEW "RESIDENT PERMIT PARKING 9 AM - 6 PM" SIGN AND "MAY 15 TO SEPT. 15" SIGN
 - "A" REPRESENTS A NO PARKING SIGN WITH DOUBLE ARROWS
 - "B" REPRESENTS AN EXISTING NO PARKING SIGN
 - "C" REPRESENTS AN EXISTING NO PARKING ON THIS SIDE OF THE STREET SIGN
 - "D" REPRESENTS AN EXISTING NO PARKING ON PAVEMENT SIGN
 - "E" REPRESENTS AN EXISTING NO PARKING FIRE LANE SIGN
 - "F" REPRESENTS AN EXISTING NO PARKING BUS STOP SIGN
 - "G" REPRESENTS AN EXISTING NO PARKING RIGHT ARROW SIGN
 - "H" REPRESENTS AN EXISTING NO PARKING LEFT ARROW SIGN
 - "I" REPRESENTS A NO PARKING WITHIN 4 FEET OF PAVEMENT SIGN
 - "J" REPRESENTS AN EXISTING NO PARKING TOW AWAY ZONE SIGN
 - "K" REPRESENTS AN EXISTING PARALLEL PARKING ONLY SIGN
 - "L" REPRESENTS AN EXISTING NO PARKING THIS SIDE OF SIDEWALK SIGN
 - "M" REPRESENTS A NEW NO PARKING EITHER SIDE OF STREET SIGN
 - "N" REPRESENTS A NEW ANGLE PARKING ONLY RIGHT ARROW SIGN
 - "O" REPRESENTS A NEW ANGLE PARKING ONLY LEFT ARROW SIGN
 - "P" REPRESENTS A NEW GOLF CART PARKING RIGHT ARROW SIGN
 - "Q" REPRESENTS A NEW GOLF CART PARKING LEFT ARROW SIGN

- ⊗ REPRESENTS AN EXISTING POST TO BE REMOVED AND REPLACED
 - REPRESENTS AN EXISTING SIGN AND POST TO BE RETAINED
 - REPRESENTS A NEW POST AND SIGN(S)
- SEE SHEET 3 FOR SIGN INSTALLATION DETAILS.



User: klove U:\710\oc\7ive\71001448 - IOP\Design\DCN\Plan Sheets\Parking Revision Plans\71001448_SNI.dgn

PLANS PREPARED BY:

Stantec Consulting Services Inc.
4969 Centre Pointe Drive Suite 200
North Charleston, SC 29418
www.stantec.com


REV. NO.	BY	DATE	DESCRIPTION OF REVISION
4			
3			
2			
1			

TOPO. _____ DATE _____ PLAN SCALE 1" = _____ HORIZ
 DWG. _____ DATE _____ PROF SCALE 1" = _____ VERT
 R/W _____ DATE _____ SCALE 1" = _____ VERT

CITY OF ISLE OF PALMS

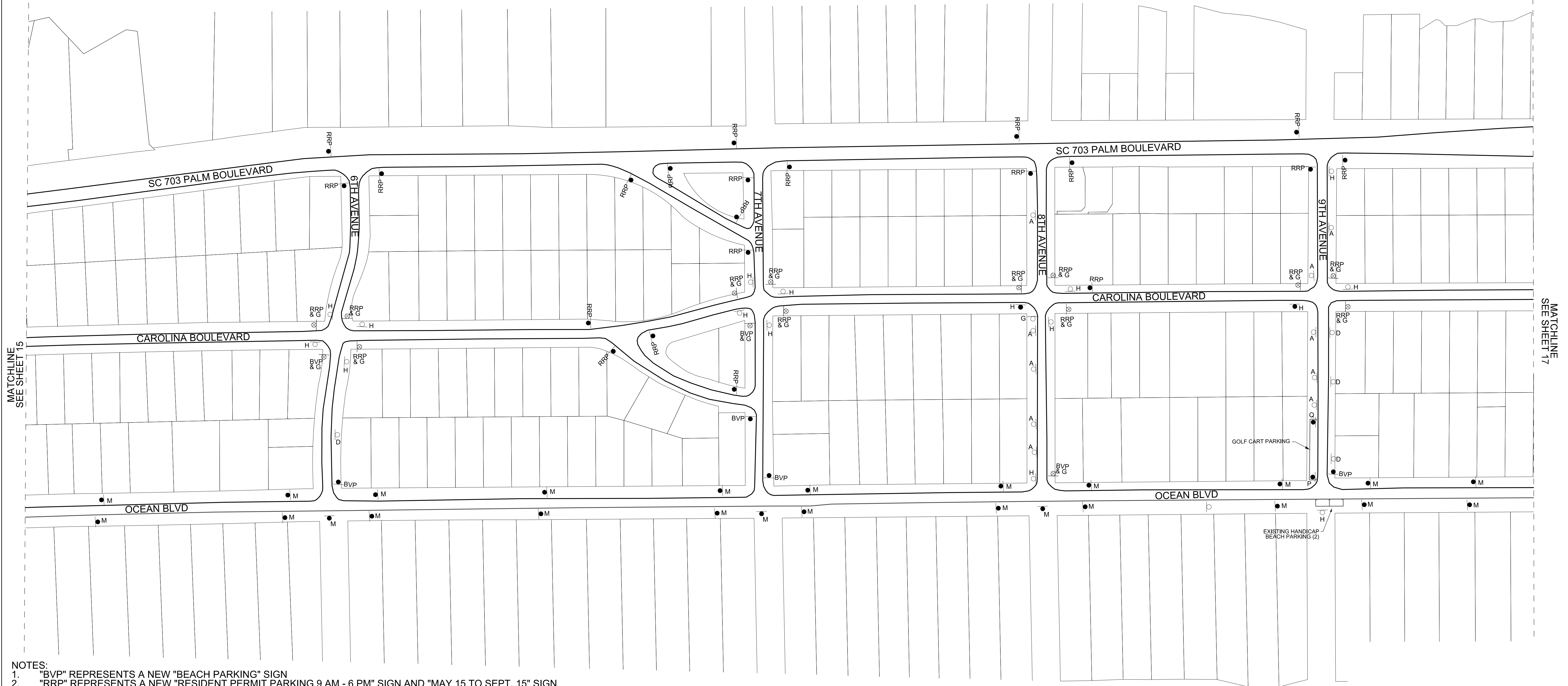
ISLE OF PALMS PARKING PROGRAM SIGNING PLANS

SCALE: 1" = 100'

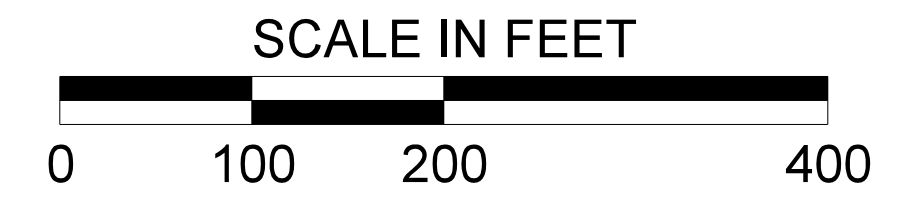


SHEET TOTALS

	RRP SIGNS	BVP SIGNS	M SIGNS	H SIGNS	P SIGNS	Q SIGNS	SQUARE TUBE POSTS	3P U-CHANNEL POSTS
⊗	12	3	-	-	-	-	210'	-
●	21	4	25	1	1	1	-	681'
TOTAL	33	7	25	1	1	1	210'	681'



- NOTES:**
- "BVP" REPRESENTS A NEW "BEACH PARKING" SIGN
 - "RRP" REPRESENTS A NEW "RESIDENT PERMIT PARKING 9 AM - 6 PM" SIGN AND "MAY 15 TO SEPT. 15" SIGN
 - "A" REPRESENTS A NO PARKING SIGN WITH DOUBLE ARROWS
 - "B" REPRESENTS AN EXISTING NO PARKING SIGN
 - "C" REPRESENTS AN EXISTING NO PARKING ON THIS SIDE OF THE STREET SIGN
 - "D" REPRESENTS AN EXISTING NO PARKING ON PAVEMENT SIGN
 - "E" REPRESENTS AN EXISTING NO PARKING FIRE LANE SIGN
 - "F" REPRESENTS AN EXISTING NO PARKING BUS STOP SIGN
 - "G" REPRESENTS AN EXISTING NO PARKING RIGHT ARROW SIGN
 - "H" REPRESENTS AN EXISTING NO PARKING LEFT ARROW SIGN
 - "I" REPRESENTS A NO PARKING WITHIN 4 FEET OF PAVEMENT SIGN
 - "J" REPRESENTS AN EXISTING NO PARKING TOW AWAY ZONE SIGN
 - "K" REPRESENTS AN EXISTING PARALLEL PARKING ONLY SIGN
 - "L" REPRESENTS AN EXISTING NO PARKING THIS SIDE OF SIDEWALK SIGN
 - "M" REPRESENTS A NEW NO PARKING EITHER SIDE OF STREET SIGN
 - "N" REPRESENTS A NEW ANGLE PARKING ONLY RIGHT ARROW SIGN
 - "O" REPRESENTS A NEW ANGLE PARKING ONLY LEFT ARROW SIGN
 - "P" REPRESENTS A NEW GOLF CART PARKING RIGHT ARROW SIGN
 - "Q" REPRESENTS A NEW GOLF CART PARKING LEFT ARROW SIGN
- ⊗ REPRESENTS AN EXISTING POST TO BE REMOVED AND REPLACED
 ○ REPRESENTS AN EXISTING SIGN AND POST TO BE RETAINED
 ● REPRESENTS A NEW POST AND SIGN(S)
 SEE SHEET 3 FOR SIGN INSTALLATION DETAILS.



User: klove
U:\710\octive\71001448 - 10P\Design\DCN\Plan Sheets\Parking Revision Plans\71001448_SN2.dgn

PLANS PREPARED BY:

Stantec Consulting Services Inc.
4969 Centre Pointe Drive Suite 200
North Charleston, SC 29418
www.stantec.com

REV. NO.	BY	DATE	DESCRIPTION OF REVISION
4			
3			
2			
1			

TOPO. _____ DATE _____ PLAN SCALE 1" = _____
 DWG. _____ DATE _____ PROF SCALE 1" = _____ HORIZ
 R/W _____ DATE _____ SCALE 1" = _____ VERT

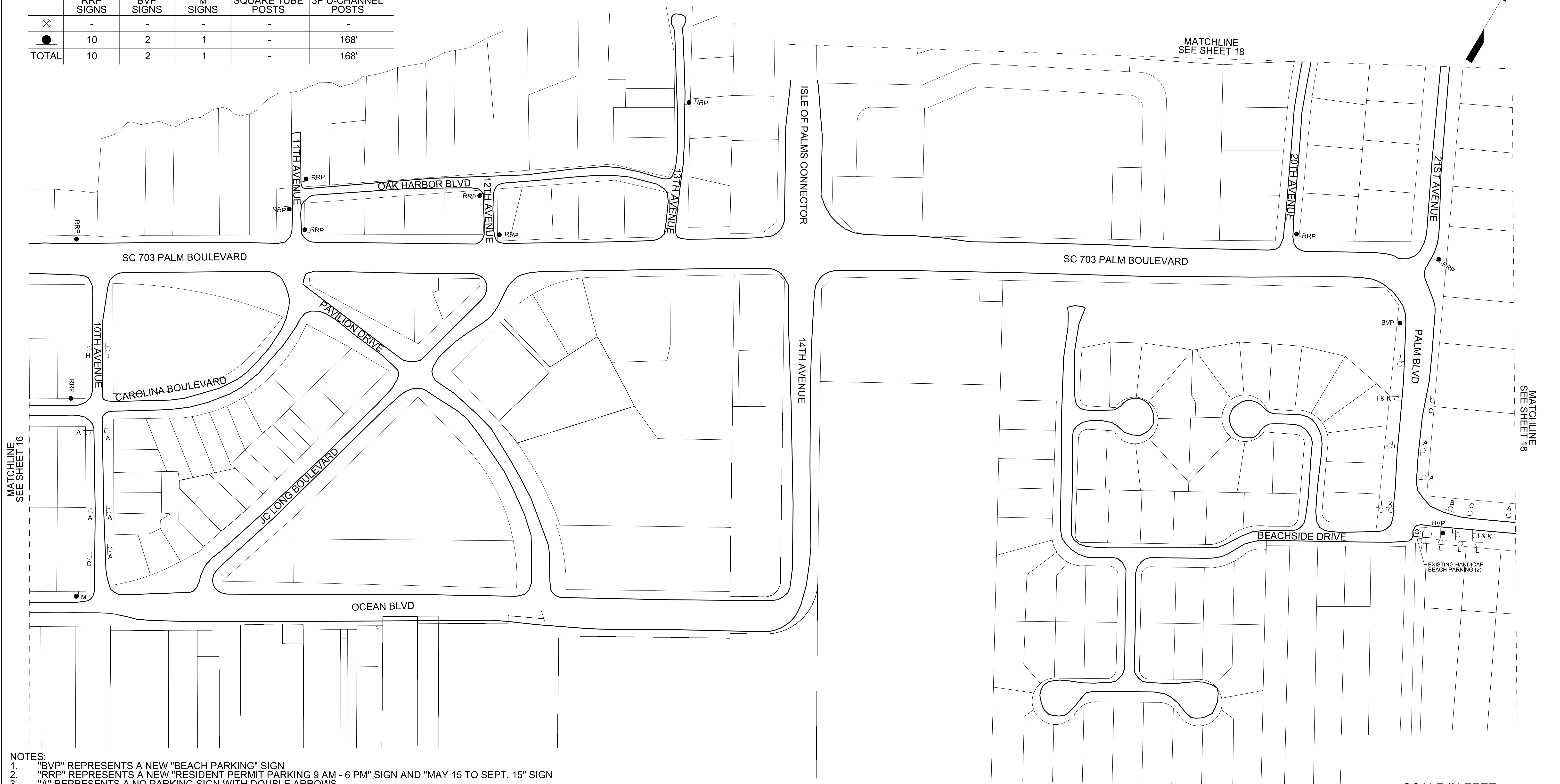

CITY OF ISLE OF PALMS

ISLE OF PALMS PARKING PROGRAM
SIGNING PLANS

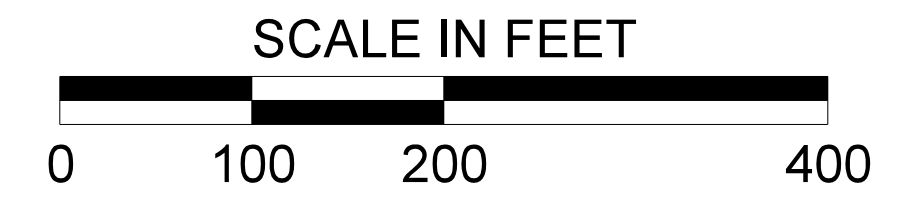
SCALE: 1" = 100'

SHEET TOTALS

	RRP SIGNS	BVP SIGNS	M SIGNS	SQUARE TUBE POSTS	3P U-CHANNEL POSTS
⊗	-	-	-	-	-
●	10	2	1	-	168'
TOTAL	10	2	1	-	168'




- NOTES:
- "BVP" REPRESENTS A NEW "BEACH PARKING" SIGN
 - "RRP" REPRESENTS A NEW "RESIDENT PERMIT PARKING 9 AM - 6 PM" SIGN AND "MAY 15 TO SEPT. 15" SIGN
 - "A" REPRESENTS A NO PARKING SIGN WITH DOUBLE ARROWS
 - "B" REPRESENTS AN EXISTING NO PARKING SIGN
 - "C" REPRESENTS AN EXISTING NO PARKING ON THIS SIDE OF THE STREET SIGN
 - "D" REPRESENTS AN EXISTING NO PARKING ON PAVEMENT SIGN
 - "E" REPRESENTS AN EXISTING NO PARKING FIRE LANE SIGN
 - "F" REPRESENTS AN EXISTING NO PARKING BUS STOP SIGN
 - "G" REPRESENTS AN EXISTING NO PARKING RIGHT ARROW SIGN
 - "H" REPRESENTS AN EXISTING NO PARKING LEFT ARROW SIGN
 - "I" REPRESENTS A NO PARKING WITHIN 4 FEET OF PAVEMENT SIGN
 - "J" REPRESENTS AN EXISTING NO PARKING TOW AWAY ZONE SIGN
 - "K" REPRESENTS AN EXISTING PARALLEL PARKING ONLY SIGN
 - "L" REPRESENTS AN EXISTING NO PARKING THIS SIDE OF SIDEWALK SIGN
 - "M" REPRESENTS A NEW NO PARKING EITHER SIDE OF STREET SIGN
 - "N" REPRESENTS A NEW ANGLE PARKING ONLY RIGHT ARROW SIGN
 - "O" REPRESENTS A NEW ANGLE PARKING ONLY LEFT ARROW SIGN
 - "P" REPRESENTS A NEW GOLF CART PARKING RIGHT ARROW SIGN
 - "Q" REPRESENTS A NEW GOLF CART PARKING LEFT ARROW SIGN
- ⊗ REPRESENTS AN EXISTING POST TO BE REMOVED AND REPLACED
 - REPRESENTS AN EXISTING SIGN AND POST TO BE RETAINED
 - REPRESENTS A NEW POST AND SIGN(S)
- SEE SHEET 3 FOR SIGN INSTALLATION DETAILS.



PLANS PREPARED BY:

Stantec

Stantec Consulting Services Inc.
4969 Centre Pointe Drive Suite 200
North Charleston, SC 29418
www.stantec.com



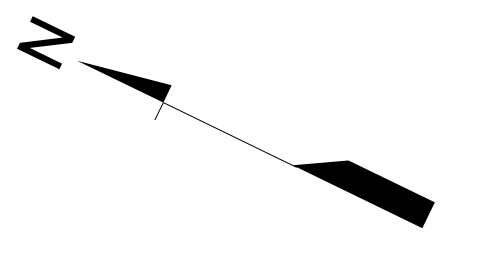
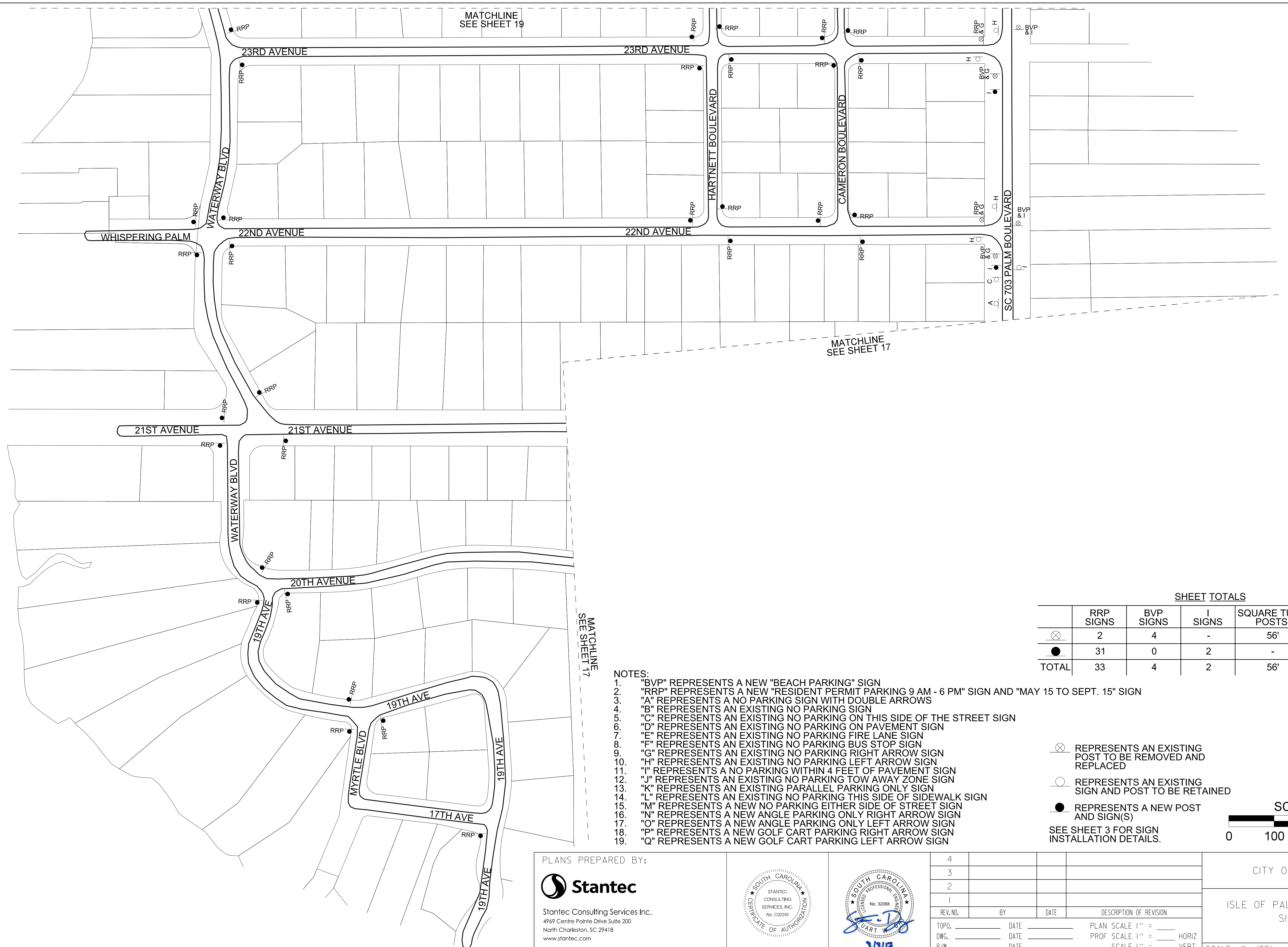
REV. NO.	BY	DATE	DESCRIPTION OF REVISION
4			
3			
2			
1			

TOPO. _____ DATE _____ PLAN SCALE 1" = _____ HORIZ
 DWG. _____ DATE _____ PROF SCALE 1" = _____ VERT
 R/W _____ DATE _____ SCALE 1" = _____ VERT

CITY OF ISLE OF PALMS

ISLE OF PALMS PARKING PROGRAM
SIGNING PLANS

SCALE: 1" = 100'



MATCHLINE
SEE SHEET 17

MATCHLINE
SEE SHEET 17

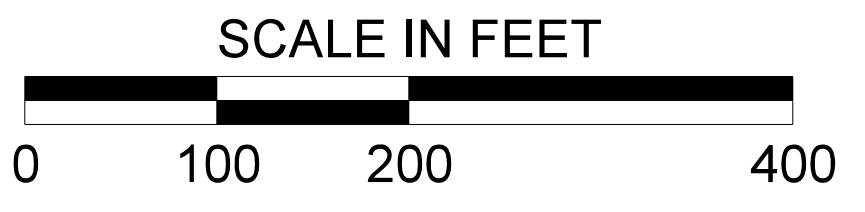
SHEET TOTALS

	RRP SIGNS	BVP SIGNS	I SIGNS	SQUARE TUBE POSTS	3P U-CHANNEL POSTS
⊗	2	4	-	56'	28'
●	31	0	2	-	429'
TOTAL	33	4	2	56'	457'

NOTES:

1. "BVP" REPRESENTS A NEW "BEACH PARKING" SIGN
2. "RRP" REPRESENTS A NEW "RESIDENT PERMIT PARKING 9 AM - 6 PM" SIGN AND "MAY 15 TO SEPT. 15" SIGN
3. "A" REPRESENTS A NO PARKING SIGN WITH DOUBLE ARROWS
4. "B" REPRESENTS AN EXISTING NO PARKING SIGN
5. "C" REPRESENTS AN EXISTING NO PARKING ON THIS SIDE OF THE STREET SIGN
6. "D" REPRESENTS AN EXISTING NO PARKING ON PAVEMENT SIGN
7. "E" REPRESENTS AN EXISTING NO PARKING FIRE LANE SIGN
8. "F" REPRESENTS AN EXISTING NO PARKING BUS STOP SIGN
9. "G" REPRESENTS AN EXISTING NO PARKING RIGHT ARROW SIGN
10. "H" REPRESENTS AN EXISTING NO PARKING LEFT ARROW SIGN
11. "I" REPRESENTS A NO PARKING WITHIN 4 FEET OF PAVEMENT SIGN
12. "J" REPRESENTS AN EXISTING NO PARKING TOW AWAY ZONE SIGN
13. "K" REPRESENTS AN EXISTING PARALLEL PARKING ONLY SIGN
14. "L" REPRESENTS AN EXISTING NO PARKING THIS SIDE OF SIDEWALK SIGN
15. "M" REPRESENTS A NEW NO PARKING EITHER SIDE OF STREET SIGN
16. "N" REPRESENTS A NEW ANGLE PARKING ONLY RIGHT ARROW SIGN
17. "O" REPRESENTS A NEW ANGLE PARKING ONLY LEFT ARROW SIGN
18. "P" REPRESENTS A NEW GOLF CART PARKING RIGHT ARROW SIGN
19. "Q" REPRESENTS A NEW GOLF CART PARKING LEFT ARROW SIGN

- ⊗ REPRESENTS AN EXISTING POST TO BE REMOVED AND REPLACED
 - REPRESENTS AN EXISTING SIGN AND POST TO BE RETAINED
 - REPRESENTS A NEW POST AND SIGN(S)
- SEE SHEET 3 FOR SIGN INSTALLATION DETAILS.



User: klove
U:\1710\active\171001448 - 10P\Design\DCM\Plan Sheets\Parking Revision Plans\171001448_SN4.dgn

PLANS PREPARED BY:

Stantec
Stantec Consulting Services Inc.
4969 Centre Pointe Drive Suite 200
North Charleston, SC 29418
www.stantec.com



REV. NO.	BY	DATE	DESCRIPTION OF REVISION
4			
3			
2			
1			

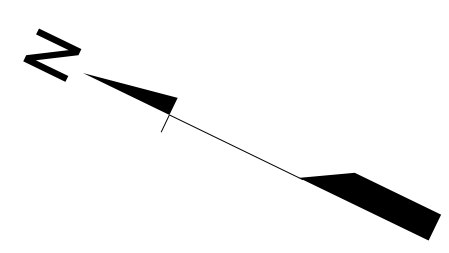
TOPO. _____ DATE _____ PLAN SCALE 1" = _____ HORIZ
 DWG. _____ DATE _____ PROF SCALE 1" = _____ VERT
 R/W _____ DATE _____ SCALE 1" = _____ VERT

CITY OF ISLE OF PALMS

ISLE OF PALMS PARKING PROGRAM
SIGNING PLANS

SCALE: 1" = 100'

MATCHLINE
SEE SHEET 20



- ⊗ REPRESENTS AN EXISTING POST TO BE REMOVED AND REPLACED
 - REPRESENTS AN EXISTING SIGN AND POST TO BE RETAINED
 - REPRESENTS A NEW POST AND SIGN(S)
- SEE SHEET 3 FOR SIGN INSTALLATION DETAILS.

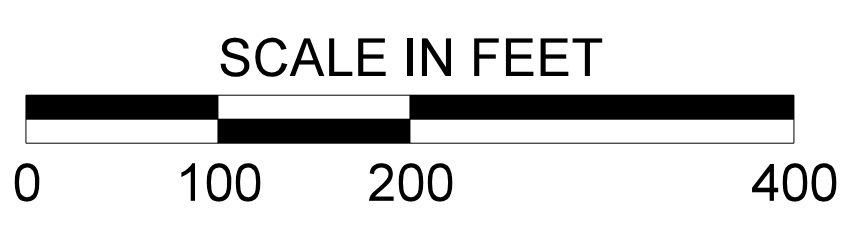


SHEET TOTALS

	RRP SIGNS	BVP SIGNS	I SIGNS	SQUARE TUBE POSTS	3P U-CHANNEL POSTS
⊗	4	8	-	112'	56'
●	44	-	5	-	611'
TOTAL	48	8	5	112'	667'

- NOTES:**
- "BVP" REPRESENTS A NEW "BEACH PARKING" SIGN
 - "RRP" REPRESENTS A NEW "RESIDENT PERMIT PARKING 9 AM - 6 PM" SIGN AND "MAY 15 TO SEPT. 15" SIGN
 - "A" REPRESENTS A NO PARKING SIGN WITH DOUBLE ARROWS
 - "B" REPRESENTS AN EXISTING NO PARKING SIGN
 - "C" REPRESENTS AN EXISTING NO PARKING ON THIS SIDE OF THE STREET SIGN
 - "D" REPRESENTS AN EXISTING NO PARKING ON PAVEMENT SIGN
 - "E" REPRESENTS AN EXISTING NO PARKING FIRE LANE SIGN
 - "F" REPRESENTS AN EXISTING NO PARKING BUS STOP SIGN
 - "G" REPRESENTS AN EXISTING NO PARKING RIGHT ARROW SIGN
 - "H" REPRESENTS AN EXISTING NO PARKING LEFT ARROW SIGN
 - "I" REPRESENTS A NO PARKING WITHIN 4 FEET OF PAVEMENT SIGN
 - "J" REPRESENTS AN EXISTING NO PARKING TOW AWAY ZONE SIGN
 - "K" REPRESENTS AN EXISTING PARALLEL PARKING ONLY SIGN
 - "L" REPRESENTS AN EXISTING NO PARKING THIS SIDE OF SIDEWALK SIGN
 - "M" REPRESENTS A NEW NO PARKING EITHER SIDE OF STREET SIGN
 - "N" REPRESENTS A NEW ANGLE PARKING ONLY RIGHT ARROW SIGN
 - "O" REPRESENTS A NEW ANGLE PARKING ONLY LEFT ARROW SIGN
 - "P" REPRESENTS A NEW GOLF CART PARKING RIGHT ARROW SIGN
 - "Q" REPRESENTS A NEW GOLF CART PARKING LEFT ARROW SIGN

MATCHLINE
SEE SHEET 18



PLANS PREPARED BY:
Stantec
Stantec Consulting Services Inc.
4969 Centre Pointe Drive Suite 200
North Charleston, SC 29418
www.stantec.com

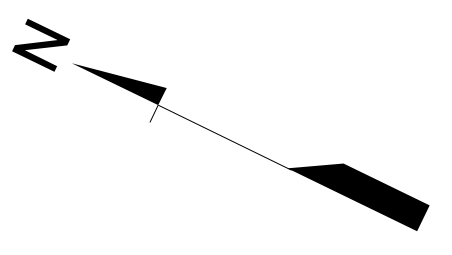


REV. NO.	BY	DATE	DESCRIPTION OF REVISION
4			
3			
2			
1			

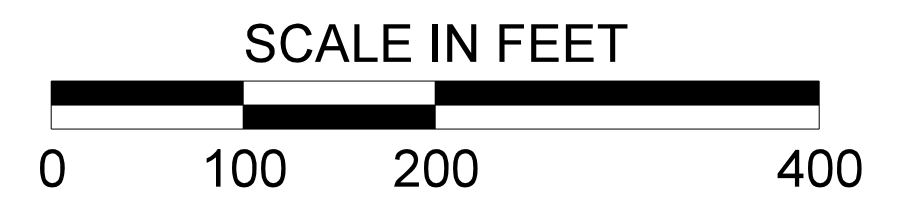
TOPO. _____ DATE _____ PLAN SCALE 1" = _____
 DWG. _____ DATE _____ PROF SCALE 1" = _____ HORIZ
 R/W _____ DATE _____ SCALE 1" = _____ VERT

CITY OF ISLE OF PALMS
ISLE OF PALMS PARKING PROGRAM
SIGNING PLANS
SCALE: 1" = 100'

MATCHLINE
SEE SHEET 21



- NOTES:
1. "BVP" REPRESENTS A NEW "BEACH PARKING" SIGN
 2. "RRP" REPRESENTS A NEW "RESIDENT PERMIT PARKING 9 AM - 6 PM" SIGN AND "MAY 15 TO SEPT. 15" SIGN
 3. "A" REPRESENTS A NO PARKING SIGN WITH DOUBLE ARROWS
 4. "B" REPRESENTS AN EXISTING NO PARKING SIGN
 5. "C" REPRESENTS AN EXISTING NO PARKING ON THIS SIDE OF THE STREET SIGN
 6. "D" REPRESENTS AN EXISTING NO PARKING ON PAVEMENT SIGN
 7. "E" REPRESENTS AN EXISTING NO PARKING FIRE LANE SIGN
 8. "F" REPRESENTS AN EXISTING NO PARKING BUS STOP SIGN
 9. "G" REPRESENTS AN EXISTING NO PARKING RIGHT ARROW SIGN
 10. "H" REPRESENTS AN EXISTING NO PARKING LEFT ARROW SIGN
 11. "I" REPRESENTS A NO PARKING WITHIN 4 FEET OF PAVEMENT SIGN
 12. "J" REPRESENTS AN EXISTING NO PARKING TOW AWAY ZONE SIGN
 13. "K" REPRESENTS AN EXISTING PARALLEL PARKING ONLY SIGN
 14. "L" REPRESENTS AN EXISTING NO PARKING THIS SIDE OF SIDEWALK SIGN
 15. "M" REPRESENTS A NEW NO PARKING EITHER SIDE OF STREET SIGN
 16. "N" REPRESENTS A NEW ANGLE PARKING ONLY RIGHT ARROW SIGN
 17. "O" REPRESENTS A NEW ANGLE PARKING ONLY LEFT ARROW SIGN
 18. "P" REPRESENTS A NEW GOLF CART PARKING RIGHT ARROW SIGN
 19. "Q" REPRESENTS A NEW GOLF CART PARKING LEFT ARROW SIGN




- ⊗ REPRESENTS AN EXISTING POST TO BE REMOVED AND REPLACED
 - REPRESENTS AN EXISTING SIGN AND POST TO BE RETAINED
 - REPRESENTS A NEW POST AND SIGN(S)
- SEE SHEET 3 FOR SIGN INSTALLATION DETAILS.

SHEET TOTALS

	RRP SIGNS	BVP SIGNS	I SIGNS	P SIGNS	Q SIGNS	SQUARE TUBE POSTS	3P U-CHANNEL POSTS
⊗	5	9	-	-	-	140'	28'
●	50	-	7	1	1	-	767'
TOTAL	55	9	7	1	1	140'	795'

PLANS PREPARED BY:

Stantec Consulting Services Inc.
4969 Centre Pointe Drive Suite 200
North Charleston, SC 29418
www.stantec.com



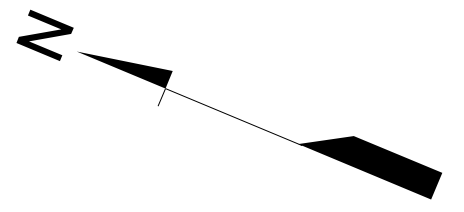
REV. NO.	BY	DATE	DESCRIPTION OF REVISION
4			
3			
2			
1			

TOPO. _____ DATE _____ PLAN SCALE 1" = _____
 DWG. _____ DATE _____ PROF SCALE 1" = _____ HORIZ
 R/W _____ DATE _____ SCALE 1" = _____ VERT

CITY OF ISLE OF PALMS
ISLE OF PALMS PARKING PROGRAM
SIGNING PLANS
SCALE: 1" = 100'

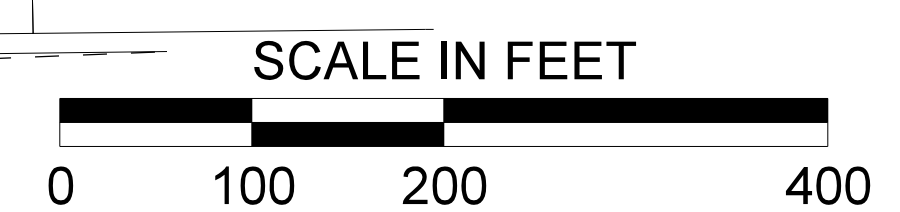
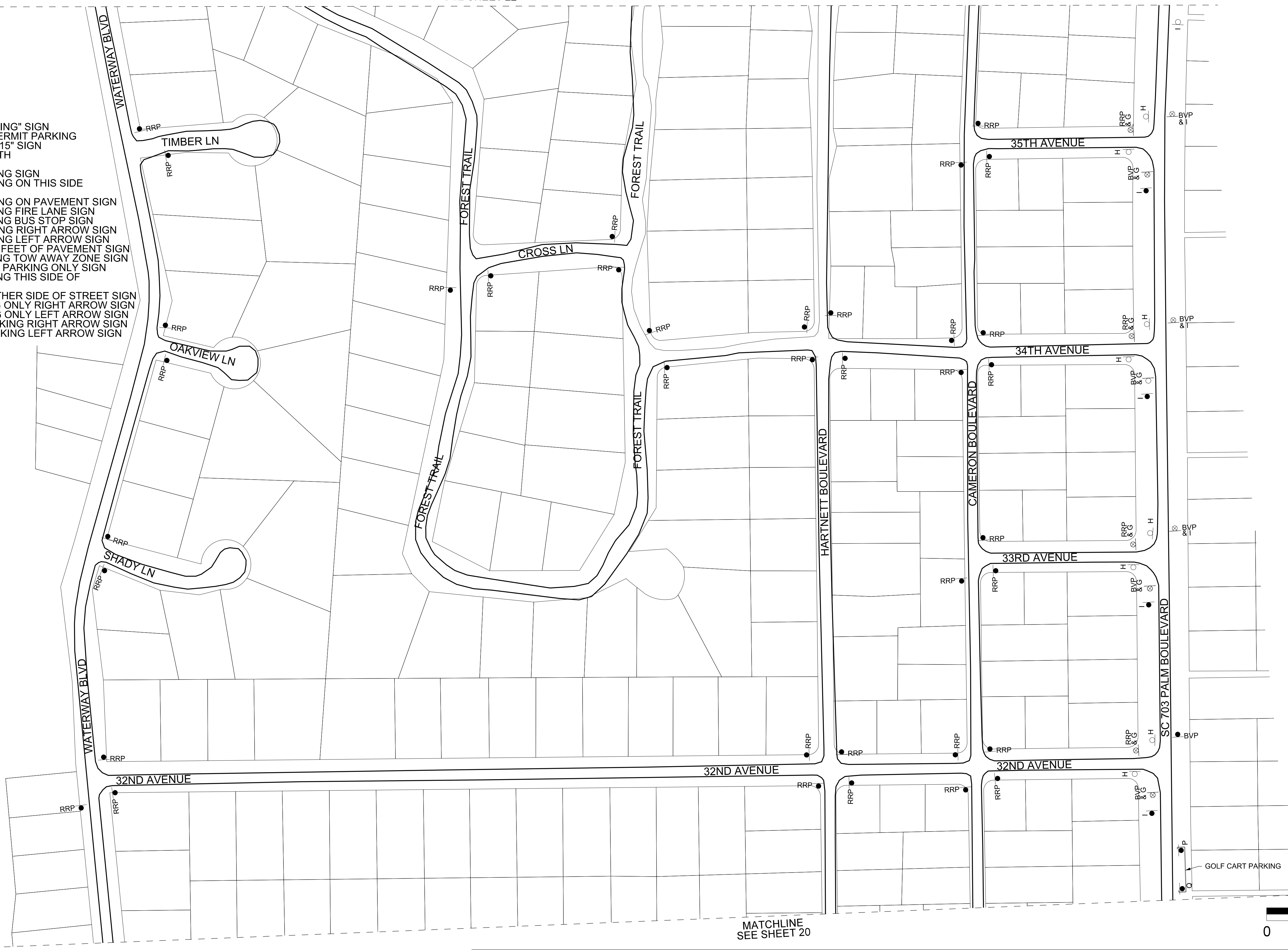
User: klove U:\710\oct1ive\71001448 - IOP\Design\DCN\Plan Sheets\Parking Revision Plans\71001448_SNG.dgn

MATCHLINE
SEE SHEET 22



- NOTES:
- "BVP" REPRESENTS A NEW "BEACH PARKING" SIGN
 - "RRP" REPRESENTS A NEW "RESIDENT PERMIT PARKING 9 AM - 6 PM" SIGN AND "MAY 15 TO SEPT. 15" SIGN
 - "A" REPRESENTS A NO PARKING SIGN WITH DOUBLE ARROWS
 - "B" REPRESENTS AN EXISTING NO PARKING SIGN
 - "C" REPRESENTS AN EXISTING NO PARKING ON THIS SIDE OF THE STREET SIGN
 - "D" REPRESENTS AN EXISTING NO PARKING ON PAVEMENT SIGN
 - "E" REPRESENTS AN EXISTING NO PARKING FIRE LANE SIGN
 - "F" REPRESENTS AN EXISTING NO PARKING BUS STOP SIGN
 - "G" REPRESENTS AN EXISTING NO PARKING RIGHT ARROW SIGN
 - "H" REPRESENTS AN EXISTING NO PARKING LEFT ARROW SIGN
 - "I" REPRESENTS A NO PARKING WITHIN 4 FEET OF PAVEMENT SIGN
 - "J" REPRESENTS AN EXISTING NO PARKING TOW AWAY ZONE SIGN
 - "K" REPRESENTS AN EXISTING PARALLEL PARKING ONLY SIGN
 - "L" REPRESENTS AN EXISTING NO PARKING THIS SIDE OF SIDEWALK SIGN
 - "M" REPRESENTS A NEW NO PARKING EITHER SIDE OF STREET SIGN
 - "N" REPRESENTS A NEW ANGLE PARKING ONLY RIGHT ARROW SIGN
 - "O" REPRESENTS A NEW ANGLE PARKING ONLY LEFT ARROW SIGN
 - "P" REPRESENTS A NEW GOLF CART PARKING RIGHT ARROW SIGN
 - "Q" REPRESENTS A NEW GOLF CART PARKING LEFT ARROW SIGN

- ⊗ REPRESENTS AN EXISTING POST TO BE REMOVED AND REPLACED
 - REPRESENTS AN EXISTING SIGN AND POST TO BE RETAINED
 - REPRESENTS A NEW POST AND SIGN(S)
- SEE SHEET 3 FOR SIGN INSTALLATION DETAILS.




SHEET TOTALS

	RRP SIGNS	BVP SIGNS	I SIGNS	P SIGNS	Q SIGNS	SQUARE TUBE POSTS	3P U-CHANNEL POSTS
⊗	4	7	-	-	-	112'	42'
●	37	1	4	1	1	-	569'
TOTAL	41	8	4	1	1	112'	611'

PLANS PREPARED BY:



Stantec Consulting Services Inc.
4969 Centre Pointe Drive Suite 200
North Charleston, SC 29418
www.stantec.com



REV. NO.	BY	DATE	DESCRIPTION OF REVISION
4			
3			
2			
1			

TOPO. _____ DATE _____ PLAN SCALE 1" = _____ HORIZ
 DWG. _____ DATE _____ PROF SCALE 1" = _____ HORIZ
 R/W _____ DATE _____ SCALE 1" = _____ VERT

CITY OF ISLE OF PALMS
 ISLE OF PALMS PARKING PROGRAM
 SIGNING PLANS
 SCALE: 1" = 100'

MATCHLINE
SEE SHEET 23

- ⊗ REPRESENTS AN EXISTING POST TO BE REMOVED AND REPLACED
 - REPRESENTS AN EXISTING SIGN AND POST TO BE RETAINED
 - REPRESENTS A NEW POST AND SIGN(S)
- SEE SHEET 3 FOR SIGN INSTALLATION DETAILS.

- NOTES:
1. "BVP" REPRESENTS A NEW "BEACH PARKING" SIGN
 2. "RRP" REPRESENTS A NEW "RESIDENT PERMIT PARKING 9 AM - 6 PM" SIGN AND "MAY 15 TO SEPT. 15" SIGN
 3. "A" REPRESENTS A NO PARKING SIGN WITH DOUBLE ARROWS
 4. "B" REPRESENTS AN EXISTING NO PARKING SIGN
 5. "C" REPRESENTS AN EXISTING NO PARKING ON THIS SIDE OF THE STREET SIGN
 6. "D" REPRESENTS AN EXISTING NO PARKING ON PAVEMENT SIGN
 7. "E" REPRESENTS AN EXISTING NO PARKING FIRE LANE SIGN
 8. "F" REPRESENTS AN EXISTING NO PARKING BUS STOP SIGN
 9. "G" REPRESENTS AN EXISTING NO PARKING RIGHT ARROW SIGN
 10. "H" REPRESENTS AN EXISTING NO PARKING LEFT ARROW SIGN
 11. "I" REPRESENTS A NO PARKING WITHIN 4 FEET OF PAVEMENT SIGN
 12. "J" REPRESENTS AN EXISTING NO PARKING TOW AWAY ZONE SIGN
 13. "K" REPRESENTS AN EXISTING PARALLEL PARKING ONLY SIGN
 14. "L" REPRESENTS AN EXISTING NO PARKING THIS SIDE OF SIDEWALK SIGN
 15. "M" REPRESENTS A NEW NO PARKING EITHER SIDE OF STREET SIGN
 16. "N" REPRESENTS A NEW ANGLE PARKING ONLY RIGHT ARROW SIGN
 17. "O" REPRESENTS A NEW ANGLE PARKING ONLY LEFT ARROW SIGN
 18. "P" REPRESENTS A NEW GOLF CART PARKING RIGHT ARROW SIGN
 19. "Q" REPRESENTS A NEW GOLF CART PARKING LEFT ARROW SIGN

SHEET TOTALS

	RRP SIGNS	BVP SIGNS	I SIGNS	H SIGNS	M SIGNS	SQUARE TUBE POSTS	3P U-CHANNEL POSTS
⊗	5	7	-	-	-	140'	28'
●	37	2	5	2	2	-	616'
TOTAL	42	9	5	2	2	140'	644'

MATCHLINE
SEE SHEET 21

PLANS PREPARED BY:

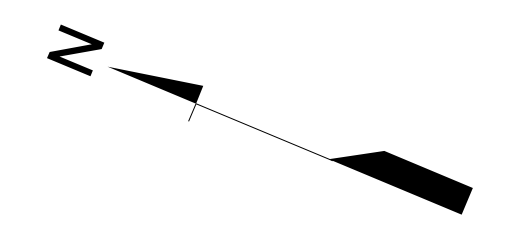
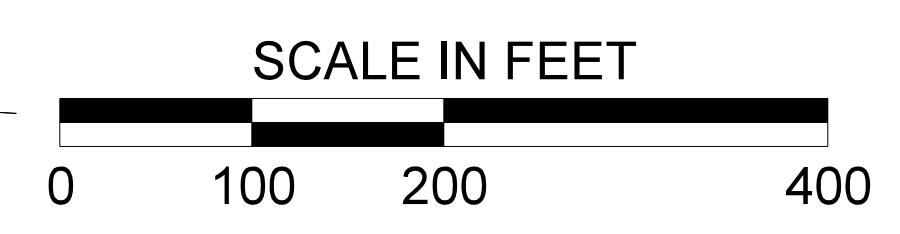
Stantec
Stantec Consulting Services Inc.
4969 Centre Pointe Drive Suite 200
North Charleston, SC 29418
www.stantec.com



REV. NO.	BY	DATE	DESCRIPTION OF REVISION
4			
3			
2			
1			

TOPO. _____ DATE _____ PLAN SCALE 1" = _____ HORIZ
 DWG. _____ DATE _____ PROF SCALE 1" = _____ HORIZ
 R/W _____ DATE _____ SCALE 1" = _____ VERT

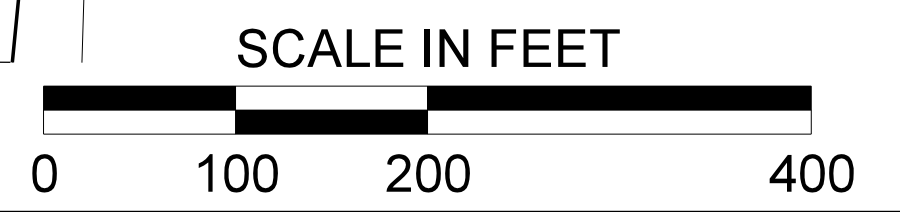
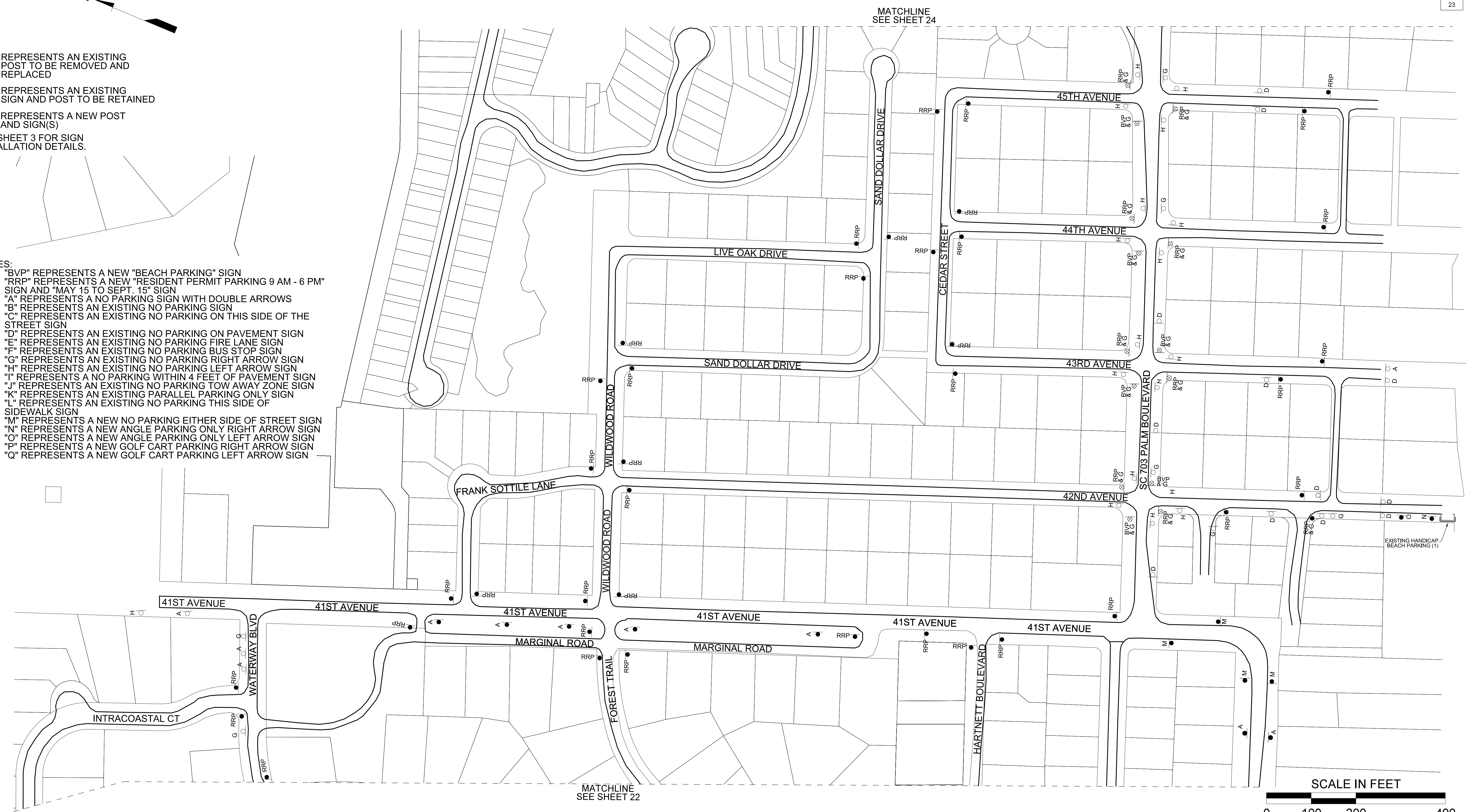
CITY OF ISLE OF PALMS
ISLE OF PALMS PARKING PROGRAM
SIGNING PLANS
SCALE: 1" = 100'



User: klove
U:\710\octive\71001448 - IOP\Design\DCN\DCN\Plan Sheets\Parking Revision Plans\71001448_SN8.dgn

- ⊗ REPRESENTS AN EXISTING POST TO BE REMOVED AND REPLACED
 - REPRESENTS AN EXISTING SIGN AND POST TO BE RETAINED
 - REPRESENTS A NEW POST AND SIGN(S)
- SEE SHEET 3 FOR SIGN INSTALLATION DETAILS.

- NOTES:
1. "BVP" REPRESENTS A NEW "BEACH PARKING" SIGN
 2. "RRP" REPRESENTS A NEW "RESIDENT PERMIT PARKING 9 AM - 6 PM" SIGN AND "MAY 15 TO SEPT. 15" SIGN
 3. "A" REPRESENTS A NO PARKING SIGN WITH DOUBLE ARROWS
 4. "B" REPRESENTS AN EXISTING NO PARKING SIGN
 5. "C" REPRESENTS AN EXISTING NO PARKING ON THIS SIDE OF THE STREET SIGN
 6. "D" REPRESENTS AN EXISTING NO PARKING ON PAVEMENT SIGN
 7. "E" REPRESENTS AN EXISTING NO PARKING FIRE LANE SIGN
 8. "F" REPRESENTS AN EXISTING NO PARKING BUS STOP SIGN
 9. "G" REPRESENTS AN EXISTING NO PARKING RIGHT ARROW SIGN
 10. "H" REPRESENTS AN EXISTING NO PARKING LEFT ARROW SIGN
 11. "I" REPRESENTS A NO PARKING WITHIN 4 FEET OF PAVEMENT SIGN
 12. "J" REPRESENTS AN EXISTING NO PARKING TOW AWAY ZONE SIGN
 13. "K" REPRESENTS AN EXISTING PARALLEL PARKING ONLY SIGN
 14. "L" REPRESENTS AN EXISTING NO PARKING THIS SIDE OF SIDEWALK SIGN
 15. "M" REPRESENTS A NEW NO PARKING EITHER SIDE OF STREET SIGN
 16. "N" REPRESENTS A NEW ANGLE PARKING ONLY RIGHT ARROW SIGN
 17. "O" REPRESENTS A NEW ANGLE PARKING ONLY LEFT ARROW SIGN
 18. "P" REPRESENTS A NEW GOLF CART PARKING RIGHT ARROW SIGN
 19. "Q" REPRESENTS A NEW GOLF CART PARKING LEFT ARROW SIGN



SHEET TOTALS								
	RRP SIGNS	BVP SIGNS	M SIGNS	A SIGNS	N SIGNS	O SIGNS	SQUARE TUBE POSTS	3P U-CHANNEL POSTS
⊗	8	6	-	-	-	-	196'	-
●	40	-	4	7	1	1	-	670'
TOTAL	48	6	4	7	1	1	196'	670'

PLANS PREPARED BY:

Stantec Consulting Services Inc.
4969 Centre Pointe Drive Suite 200
North Charleston, SC 29418
www.stantec.com



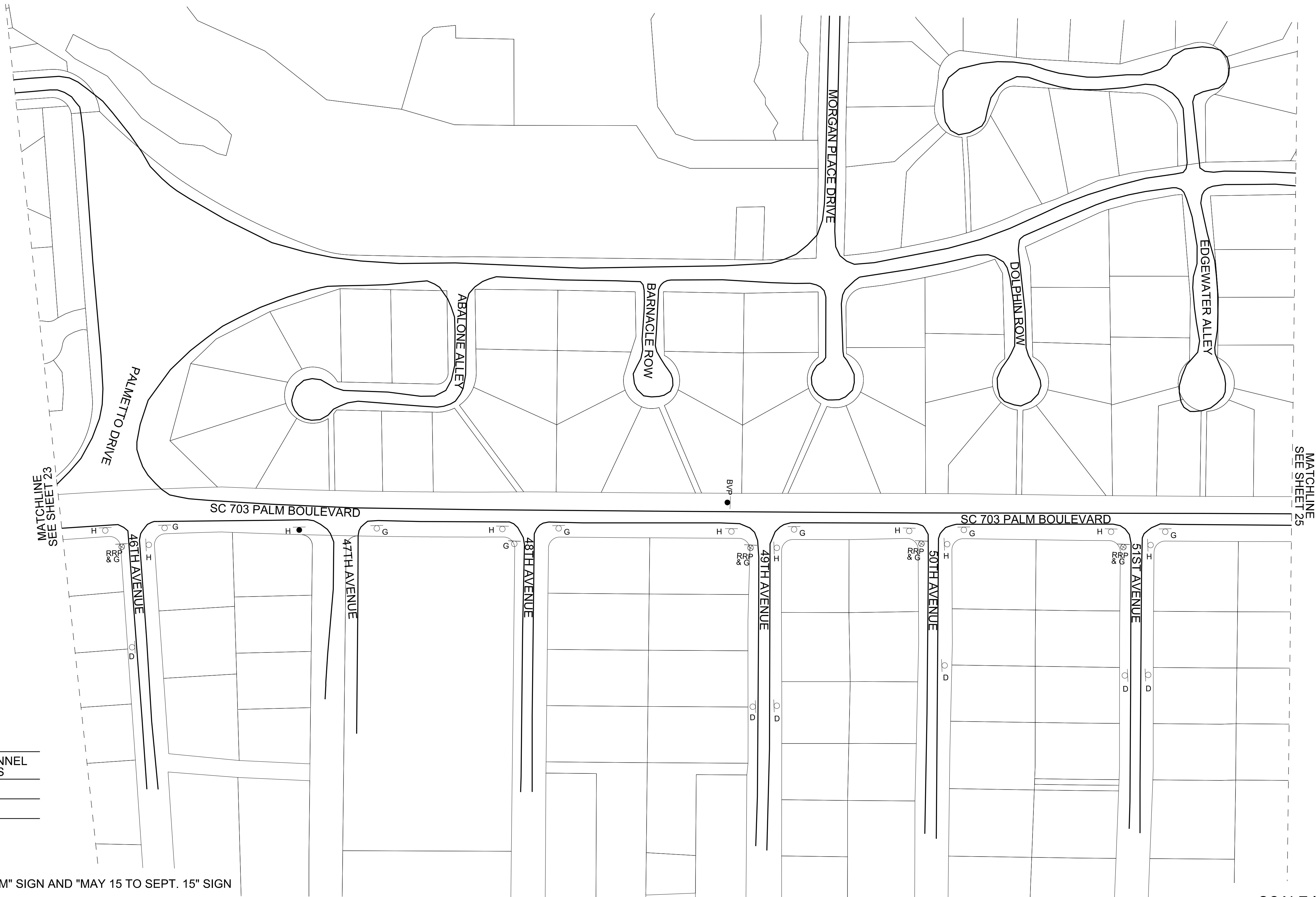
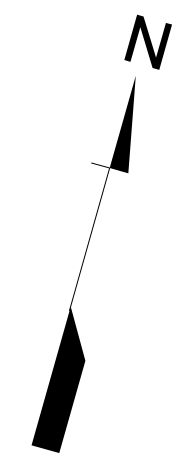
REV. NO.	BY	DATE	DESCRIPTION OF REVISION
4			
3			
2			
1			

TOPO. _____ DATE _____ PLAN SCALE 1" = _____ HORIZ
 DWG. _____ DATE _____ PROF SCALE 1" = _____ HORIZ
 R/W _____ DATE _____ SCALE 1" = _____ VERT

CITY OF ISLE OF PALMS

ISLE OF PALMS PARKING PROGRAM
SIGNING PLANS

SCALE: 1" = 100'



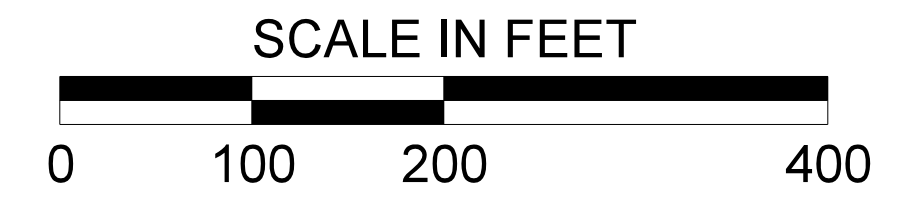
SHEET TOTALS

	RRP SIGNS	BVP SIGNS	H SIGNS	SQUARE TUBE POSTS	3P U-CHANNEL POSTS
⊗	4	-	-	56'	-
●	0	1	1	-	24'
TOTAL	4	1	1	56'	24'

NOTES:

1. "BVP" REPRESENTS A NEW "BEACH PARKING" SIGN
2. "RRP" REPRESENTS A NEW "RESIDENT PERMIT PARKING 9 AM - 6 PM" SIGN AND "MAY 15 TO SEPT. 15" SIGN
3. "A" REPRESENTS A NO PARKING SIGN WITH DOUBLE ARROWS
4. "B" REPRESENTS AN EXISTING NO PARKING SIGN
5. "C" REPRESENTS AN EXISTING NO PARKING ON THIS SIDE OF THE STREET SIGN
6. "D" REPRESENTS AN EXISTING NO PARKING ON PAVEMENT SIGN
7. "E" REPRESENTS AN EXISTING NO PARKING FIRE LANE SIGN
8. "F" REPRESENTS AN EXISTING NO PARKING BUS STOP SIGN
9. "G" REPRESENTS AN EXISTING NO PARKING RIGHT ARROW SIGN
10. "H" REPRESENTS AN EXISTING NO PARKING LEFT ARROW SIGN
11. "I" REPRESENTS A NO PARKING WITHIN 4 FEET OF PAVEMENT SIGN
12. "J" REPRESENTS AN EXISTING NO PARKING TOW AWAY ZONE SIGN
13. "K" REPRESENTS AN EXISTING PARALLEL PARKING ONLY SIGN
14. "L" REPRESENTS AN EXISTING NO PARKING THIS SIDE OF SIDEWALK SIGN
15. "M" REPRESENTS A NEW NO PARKING EITHER SIDE OF STREET SIGN
16. "N" REPRESENTS A NEW ANGLE PARKING ONLY RIGHT ARROW SIGN
17. "O" REPRESENTS A NEW ANGLE PARKING ONLY LEFT ARROW SIGN
18. "P" REPRESENTS A NEW GOLF CART PARKING RIGHT ARROW SIGN
19. "Q" REPRESENTS A NEW GOLF CART PARKING LEFT ARROW SIGN

- ⊗ REPRESENTS AN EXISTING POST TO BE REMOVED AND REPLACED
 - REPRESENTS AN EXISTING SIGN AND POST TO BE RETAINED
 - REPRESENTS A NEW POST AND SIGN(S)
- SEE SHEET 3 FOR SIGN INSTALLATION DETAILS.



User: klove
U:\710\oc\71ve\71001448 - IOP\Design\DGN\Plan Sheets\Parking Revision Plans\71001448_SNO.dgn

PLANS PREPARED BY:

Stantec Consulting Services Inc.
4969 Centre Pointe Drive Suite 200
North Charleston, SC 29418
www.stantec.com

REV. NO.	BY	DATE	DESCRIPTION OF REVISION
4			
3			
2			
1			

TOPO. _____ DATE _____ PLAN SCALE 1" = _____ HORIZ
 DWG. _____ DATE _____ PROF SCALE 1" = _____ VERT
 R/W _____ DATE _____ SCALE 1" = _____ VERT

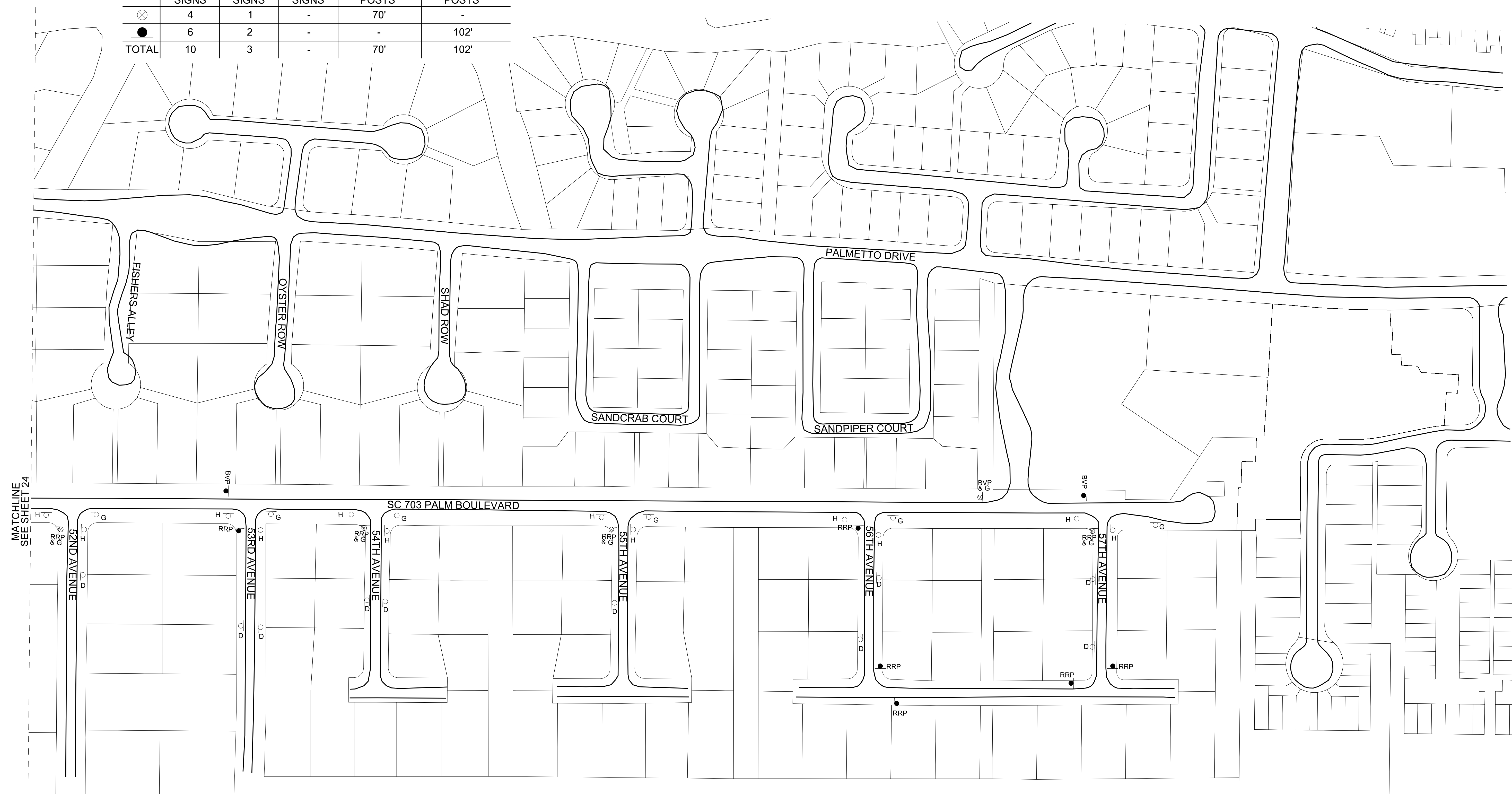
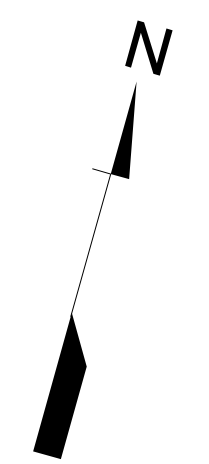
CITY OF ISLE OF PALMS

ISLE OF PALMS PARKING PROGRAM
SIGNING PLANS

SCALE: 1" = 100'

SHEET TOTALS

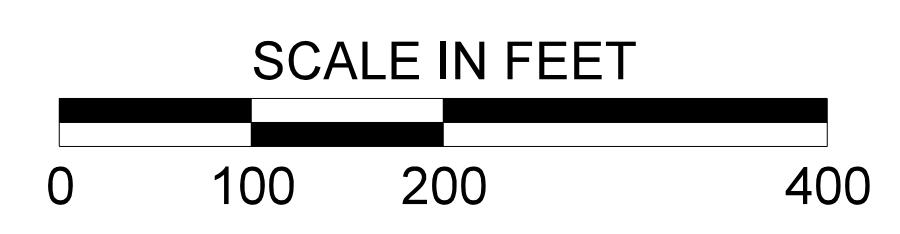
	NEW RRP SIGNS	NEW BVP SIGNS	NEW I SIGNS	SQUARE TUBE POSTS	3P U-CHANNEL POSTS
⊗	4	1	-	70'	-
●	6	2	-	-	102'
TOTAL	10	3	-	70'	102'



MATCHLINE
SEE SHEET 24

- NOTES:
- "BVP" REPRESENTS A NEW "BEACH PARKING" SIGN
 - "RRP" REPRESENTS A NEW "RESIDENT PERMIT PARKING 9 AM - 6 PM" SIGN AND "MAY 15 TO SEPT. 15" SIGN
 - "A" REPRESENTS A NO PARKING SIGN WITH DOUBLE ARROWS
 - "B" REPRESENTS AN EXISTING NO PARKING SIGN
 - "C" REPRESENTS AN EXISTING NO PARKING ON THIS SIDE OF THE STREET SIGN
 - "D" REPRESENTS AN EXISTING NO PARKING ON PAVEMENT SIGN
 - "E" REPRESENTS AN EXISTING NO PARKING FIRE LANE SIGN
 - "F" REPRESENTS AN EXISTING NO PARKING BUS STOP SIGN
 - "G" REPRESENTS AN EXISTING NO PARKING RIGHT ARROW SIGN
 - "H" REPRESENTS AN EXISTING NO PARKING LEFT ARROW SIGN
 - "I" REPRESENTS A NO PARKING WITHIN 4 FEET OF PAVEMENT SIGN
 - "J" REPRESENTS AN EXISTING NO PARKING TOW AWAY ZONE SIGN
 - "K" REPRESENTS AN EXISTING PARALLEL PARKING ONLY SIGN
 - "L" REPRESENTS AN EXISTING NO PARKING THIS SIDE OF SIDEWALK SIGN
 - "M" REPRESENTS A NEW NO PARKING EITHER SIDE OF STREET SIGN
 - "N" REPRESENTS A NEW ANGLE PARKING ONLY RIGHT ARROW SIGN
 - "O" REPRESENTS A NEW ANGLE PARKING ONLY LEFT ARROW SIGN
 - "P" REPRESENTS A NEW GOLF CART PARKING RIGHT ARROW SIGN
 - "Q" REPRESENTS A NEW GOLF CART PARKING LEFT ARROW SIGN



- ⊗ REPRESENTS AN EXISTING POST TO BE REMOVED AND REPLACED
 - REPRESENTS AN EXISTING SIGN AND POST TO BE RETAINED
 - REPRESENTS A NEW POST AND SIGN(S)
- SEE SHEET 3 FOR SIGN INSTALLATION DETAILS.



User: klove
U:\710\oct15\71001448 - IOP\Design\DCN\Plan Sheets\Parking Revision Plans\71001448_SNI.dgn

PLANS PREPARED BY:

Stantec Consulting Services Inc.
4969 Centre Pointe Drive Suite 200
North Charleston, SC 29418
www.stantec.com



REV. NO.	BY	DATE	DESCRIPTION OF REVISION
4			
3			
2			
1			

TOPO. _____ DATE _____ PLAN SCALE 1" = _____ HORIZ
 DWG. _____ DATE _____ PROF SCALE 1" = _____ VERT
 R/W _____ DATE _____ SCALE 1" = _____ VERT

CITY OF ISLE OF PALMS

ISLE OF PALMS PARKING PROGRAM
SIGNING PLANS

SCALE: 1" = 100'